

**DESIGN REPORT**

- Legend:
- City Boundary
  - Proposed Development Boundary
  - Proposed Geometry Plan
  - Proposed Surface Water Pipes
  - Proposed Foul Water Pipes
  - Proposed Temporary Foul Water Pipes
  - Protect and maintain existing foul and trunk pipes
  - Protect and maintain existing surface water pipes
  - Decommissioned Pipe
  - Proposed Foul Water Manhole
  - Proposed Surface Water Manhole
  - Existing Surface Water Pipes
  - Existing Trunk Pipes
  - Existing Foul Water Pipes
  - Proposed Culvert
  - Structure
  - Proposed Attenuation Pond / Infiltration Basin / Wetlands
  - Proposed Stream Diversion

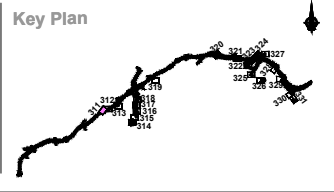
San áireamh tá sonraíocht Shuirbhíreachtí Ordánais Éireann arna atáirgeadh fíor Cheadúnas OSI Uimh. 2010/18CCMA/Comhairle Contae na Gaillimhe. Sártaíonn atáirgeadh neamhdaraithe cóipeacht Shuirbhíreachtí Ordánais Éireann agus Rialtas na hÉireann. © Suirbhíreachtí Ordánais Éireann, 2010.

© Suirbhíreachtí Ordánais Éireann. Gach ceart ar chosaint.  
Uimhir cheadúnais 2010/18CCMA/Comhairle Contae na Gaillimhe.

Includes Ordnance Survey Ireland data reproduced under OSI Licence number 2010/18CCMA/Galway County Council.  
Unauthorised reproduction infringes Ordnance Survey Ireland and Government of Ireland copyright. © Ordnance Survey Ireland, 2010.

© Ordnance Survey Ireland. All rights reserved. Licence number 2010/18CCMA/Galway County Council.

Clients



Consultant

Corporate House  
City East Business Park  
Ballybri, Galway, Ireland.

Tel +353 (0)91 460675  
www.N6GalwayCity.ie  
www.arup.ie

Job Title  
**N6 Galway City Ring Road**

Scale  
1:1000 @ A3

Date:  
February 2018

Issue	Date	By	Chkd	Appd
I1	22/02/2018	AG	HK	EMC

Drawing Title  
**Drainage Proposals  
Public Sewers**

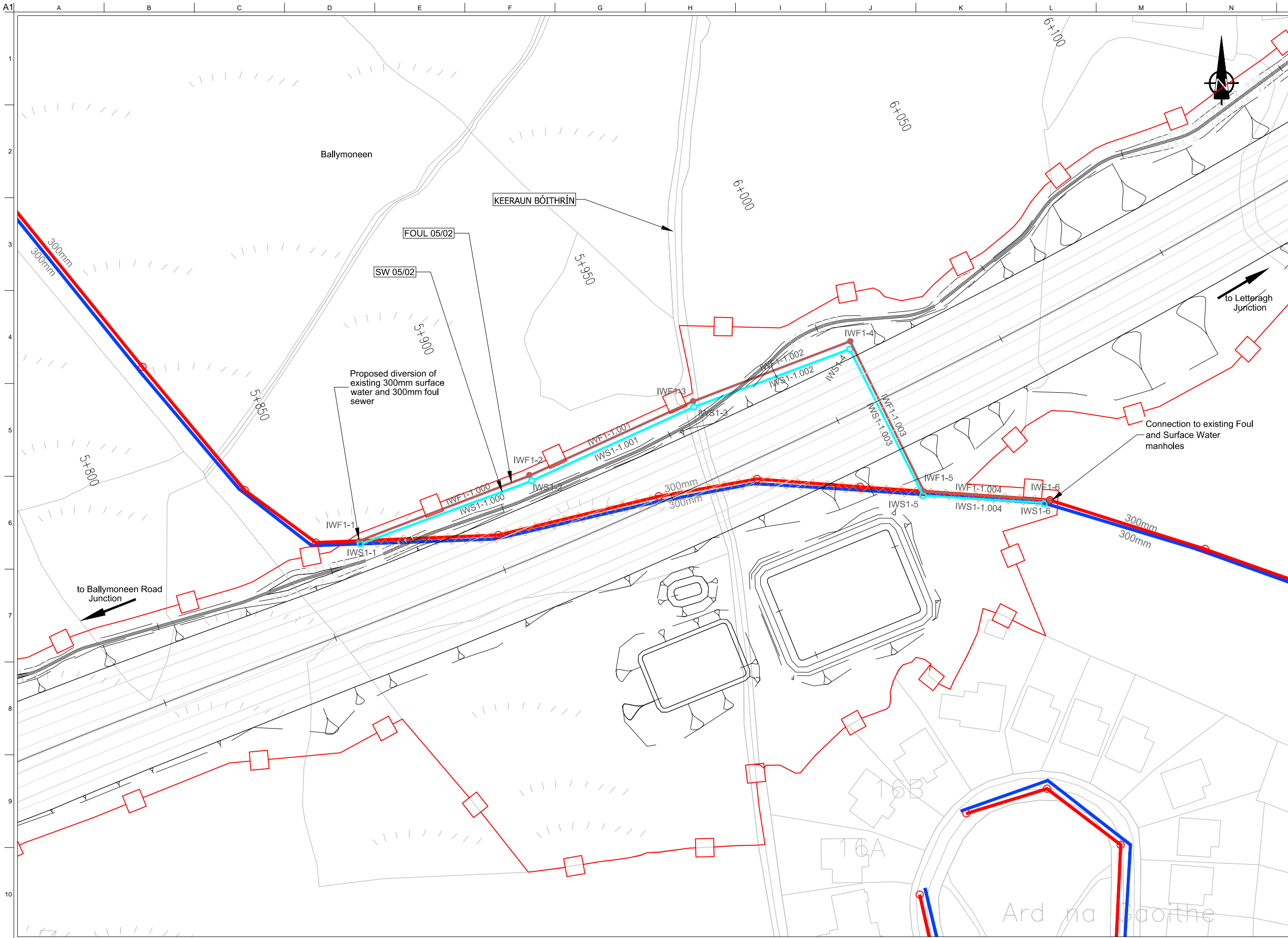
Drawing Status

**For Information**

Job No	Drawing No	Issue
233985-00	GCOB-2700-D-311	11

**DESIGN REPORT**

- Legend:**
- City Boundary
  - Proposed Development Boundary
  - Proposed Geometry Plan
  - Proposed Surface Water Pipes
  - Proposed Foul Water Pipes
  - Proposed Temporary Foul Water Pipes
  - Protect and maintain existing foul and trunk pipes
  - Protect and maintain existing surface water pipes
  - Decommissioned Pipe
  - Proposed Foul Water Manhole
  - Proposed Surface Water Manhole
  - Existing Surface Water Pipes
  - Existing Trunk Pipes
  - Existing Foul Water Pipes
  - Proposed Culvert
  - Structure
  - Proposed Attenuation Pond / Infiltration Basin / Wetlands
  - Proposed Stream Diversion



Son díreábh tá sonraíocht Shuirbhíreacht Orlánáis Éireann arna aistriúadh fós Cheadúnas OSI Uimh. 2010/18CCMA/Comhairle Contae na Gaillimhe. Sírtaíonn aistriúadh neamhdaraithe cóipeacht Shuirbhíreacht Orlánáis Éireann agus Rialtas na hÉireann. © Suirbhíreacht Orlánáis Éireann, 2010.

© Suirbhíreacht Orlánáis Éireann. Gach ceart ar chosaint. Uimhir cheadúnais 2010/18CCMA/Comhairle Contae na Gaillimhe.

Includes Ordnance Survey Ireland data reproduced under OSI Licence number 2010/18CCMA/Galway County Council. Unauthorised reproduction infringes Ordnance Survey Ireland and Government of Ireland copyright. © Ordnance Survey Ireland, 2010.

© Ordnance Survey Ireland. All rights reserved. Licence number 2010/18CCMA/Galway County Council.

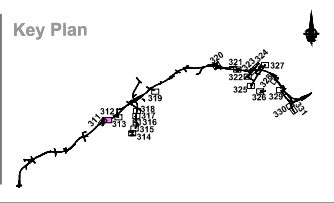
**Clients**

Comhairle Chontae na Gaillimhe  
Galway County Council

Galway City Transport Project

An Roinn Iompair Turasóireachta agus Spóirt  
Department Transport, Tourism and Sport

TII  
Transport Infrastructure Ireland



**Consultant**

**ARUP**

Corporate House  
City East Business Park  
Ballybrit, Galway, Ireland.

Tel +353 (0)91 460675  
www.N6GalwayCity.ie  
www.arup.ie

**Job Title**  
N6 Galway City Ring Road

**Scale**  
1:1000 @ A3

**Date:**  
February 2018

Issue	Date	By	Chkd	Appd
I1	22/02/2018	AG	HK	EMC

**Drawing Title**  
Drainage Proposals  
Public Sewers

**Drawing Status**

**For Information**

Job No	Drawing No	Issue
233985-00	GCOB-2700-D-312	11





**DESIGN REPORT**

- Legend:**
- City Boundary
  - Proposed Development Boundary
  - Proposed Geometry Plan
  - Proposed Surface Water Pipes
  - Proposed Foul Water Pipes
  - Proposed Temporary Foul Water Pipes
  - Protect and maintain existing foul and trunk pipes
  - Protect and maintain existing surface water pipes
  - Decommissioned Pipe
  - Proposed Foul Water Manhole
  - Proposed Surface Water Manhole
  - Existing Surface Water Pipes
  - Existing Trunk Pipes
  - Existing Foul Water Pipes
  - Proposed Culvert
  - Structure
  - Proposed Attenuation Pond / Infiltration Basin / Wetlands
  - Proposed Stream Diversion

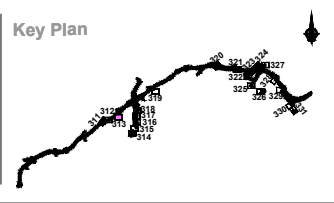
San áireamh tá sonraíocht Shuirbhíreachtú Ordnáis Éireann arna atáirgeadh fúis Cheadúnas OSI Uimh. 2010/18CCMA/Comhairle Contae na Gaillimhe. Sártaíonn atáirgeadh neamhdírreachtú cóipeacht Shuirbhíreachtú Ordnáis Éireann agus Rialtas na hÉireann. © Suirbhíreachtú Ordnáis Éireann, 2010.

© Suirbhíreachtú Ordnáis Éireann. Gach ceart ar chosaint. Uimhir cheadúnais 2010/18CCMA/Comhairle Contae na Gaillimhe.

Includes Ordnance Survey Ireland data reproduced under OSI Licence number 2010/18CCMA/Galway County Council. Unauthorised reproduction infringes Ordnance Survey Ireland and Government of Ireland copyrights. © Ordnance Survey Ireland, 2010.

© Ordnance Survey Ireland. All rights reserved. Licence number 2010/18CCMA/Galway County Council.

**Clients**



**Consultant**

Corporate House  
City East Business Park  
Ballybrit, Galway, Ireland.

Tel +353 (0)91 460675  
www.N6GalwayCity.ie  
www.arup.ie

**Job Title**  
N6 Galway City Ring Road

**Scale**  
1:1000 @ A3

**Date:**  
February 2018

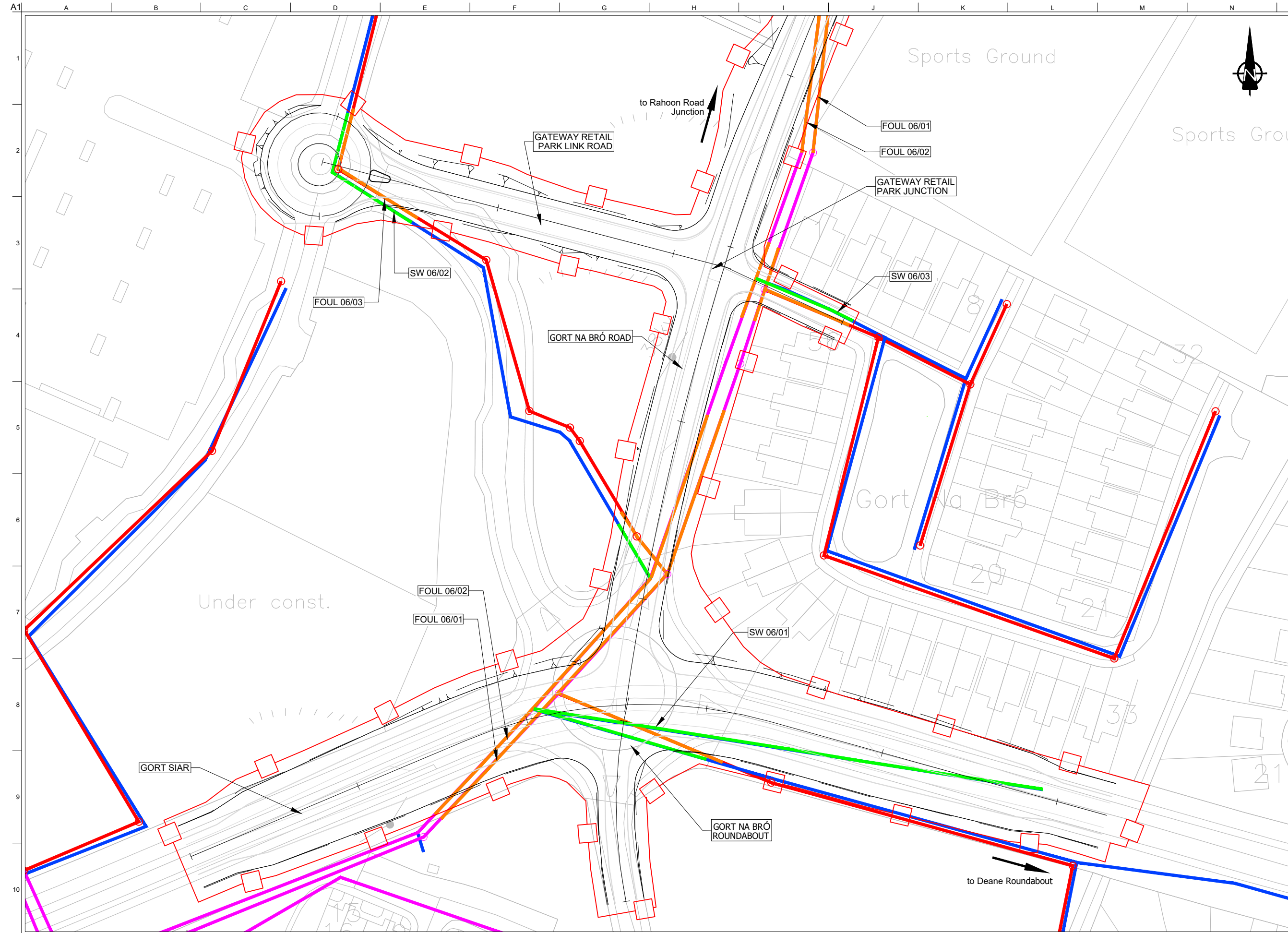
Issue	Date	By	Chkd	Appd
I1	22/02/2018	AG	HK	EMC

**Drawing Title**  
Drainage Proposals  
Public Sewers

**Drawing Status**

**For Information**

Job No	Drawing No	Issue
233985-00	GCOB-2700-D-313	11



**DESIGN REPORT**

- Legend:**
- City Boundary
  - Proposed Development Boundary
  - Proposed Geometry Plan
  - Proposed Surface Water Pipes
  - Proposed Foul Water Pipes
  - Proposed Temporary Foul Water Pipes
  - Protect and maintain existing foul and trunk pipes
  - Protect and maintain existing surface water pipes
  - Decommissioned Pipe
  - Proposed Foul Water Manhole
  - Proposed Surface Water Manhole
  - Existing Surface Water Pipes
  - Existing Trunk Pipes
  - Existing Foul Water Pipes
  - Proposed Culvert
  - Structure
  - Proposed Attenuation Pond / Infiltration Basin / Wetlands
  - Proposed Stream Diversion

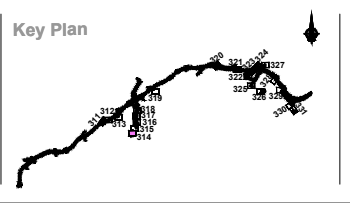
San áireamh tá sonraíocht Shuirbhíreachtí Ordánais Éireann arna aistriú go dtí físeán Cheadúnas OSI Uimh. 2010/18CCMA/Comhairle Contae na Gaillimhe. Sárúinn aistriú go dtí físeán na bhfadhbannaí cóscheart Shuirbhíreachtí Ordánais Éireann agus Rialtas na hÉireann. © Suirbhíreacht Ordánais Éireann, 2010.

© Suirbhíreacht Ordánais Éireann. Gach ceart ar chosaint.  
Uimhir cheadúnais 2010/18CCMA/Comhairle Contae na Gaillimhe.

Includes Ordnance Survey Ireland data reproduced under OSI Licence number 2010/18CCMA/Galway County Council.  
Unauthorised reproduction infringes Ordnance Survey Ireland and Government of Ireland copyright. © Ordnance Survey Ireland, 2010.

© Ordnance Survey Ireland. All rights reserved. Licence number 2010/18CCMA/Galway County Council.

**Clients**



**Consultant**

Corporate House  
City East Business Park  
Ballybrit, Galway, Ireland.

Tel +353 (0)91 460675  
www.N6GalwayCity.ie  
www.arup.ie

**Job Title**  
N6 Galway City Ring Road

**Scale**  
1:1000 @ A3

**Date:**  
February 2018

Issue	Date	By	Chkd	Appd
I1	22/02/2018	AG	HK	EMC

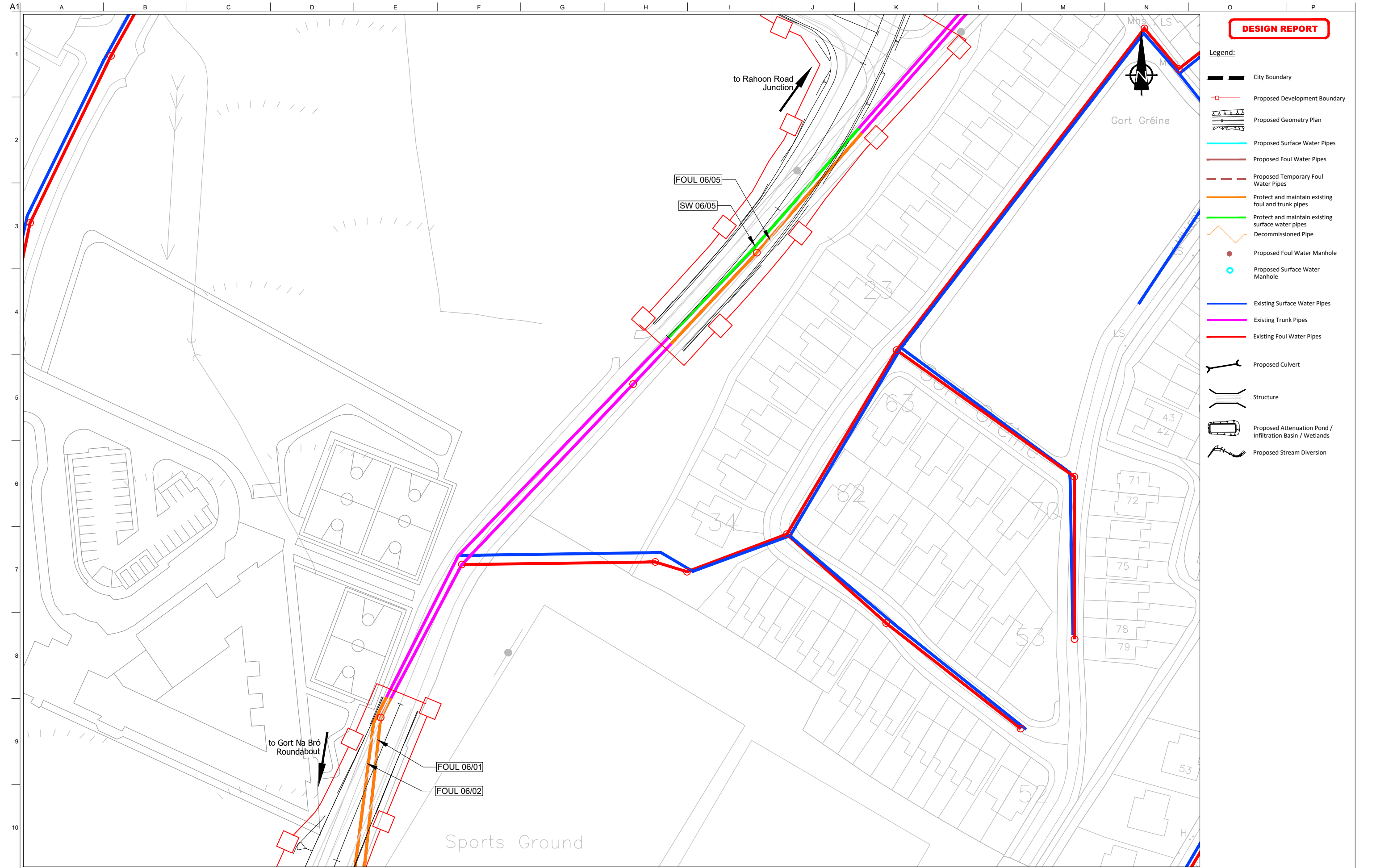
**Drawing Title**  
Drainage Proposals  
Public Sewers

**Drawing Status**

**For Information**

Job No	Drawing No	Issue
233985-00	GCOB-2700-D-314	11





**DESIGN REPORT**

- Legend:**
- City Boundary
  - Proposed Development Boundary
  - Proposed Geometry Plan
  - Proposed Surface Water Pipes
  - Proposed Foul Water Pipes
  - Proposed Temporary Foul Water Pipes
  - Protect and maintain existing foul and trunk pipes
  - Protect and maintain existing surface water pipes
  - Decommissioned Pipe
  - Proposed Foul Water Manhole
  - Proposed Surface Water Manhole
  - Existing Surface Water Pipes
  - Existing Trunk Pipes
  - Existing Foul Water Pipes
  - Proposed Culvert
  - Structure
  - Proposed Attenuation Pond / Infiltration Basin / Wetlands
  - Proposed Stream Diversion

San áireamh tá sonraíocht Shuirbhéireachtí Ordánais Éireann arna atáirgeadh fúis Cheadúnas OSI Uimh. 2010/18CCMA/Comhairle Contae na Gaillimhe. Sárúinn atáirgeadh neamhdídarthaí cóipeacht Shuirbhéireachtí Ordánais Éireann agus Rialtas na hÉireann. © Suirbhéireacht Ordánais Éireann, 2010.

© Suirbhéireacht Ordánais Éireann. Gach ceart ar chosaint.  
Uimhir cheadúnais 2010/18CCMA/Comhairle Contae na Gaillimhe.

Includes Ordnance Survey Ireland data reproduced under OSI Licence number 2010/18CCMA/Galway County Council.  
Unauthorised reproduction infringes Ordnance Survey Ireland and Government of Ireland copyrights. © Ordnance Survey Ireland, 2010.

© Ordnance Survey Ireland. All rights reserved. Licence number 2010/18CCMA/Galway County Council.

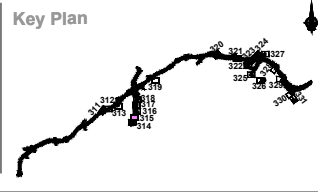
**Clients**

**Comhairle Chontae na Gaillimhe**  
Galway County Council

**Galway City Transport Project**

**An Roinn Iompair**  
Turasóireachta agus Spóirt

**TIIP**  
Borradóir Iompair Éireann



**Consultant**

**ARUP**

Corporate House  
City East Business Park  
Ballybrit, Galway, Ireland.

Tel +353 (0)91 460675  
www.N6GalwayCity.ie  
www.arup.ie

**Job Title**  
N6 Galway City Ring Road

**Scale**  
1:1000 @ A3

**Date:**  
February 2018

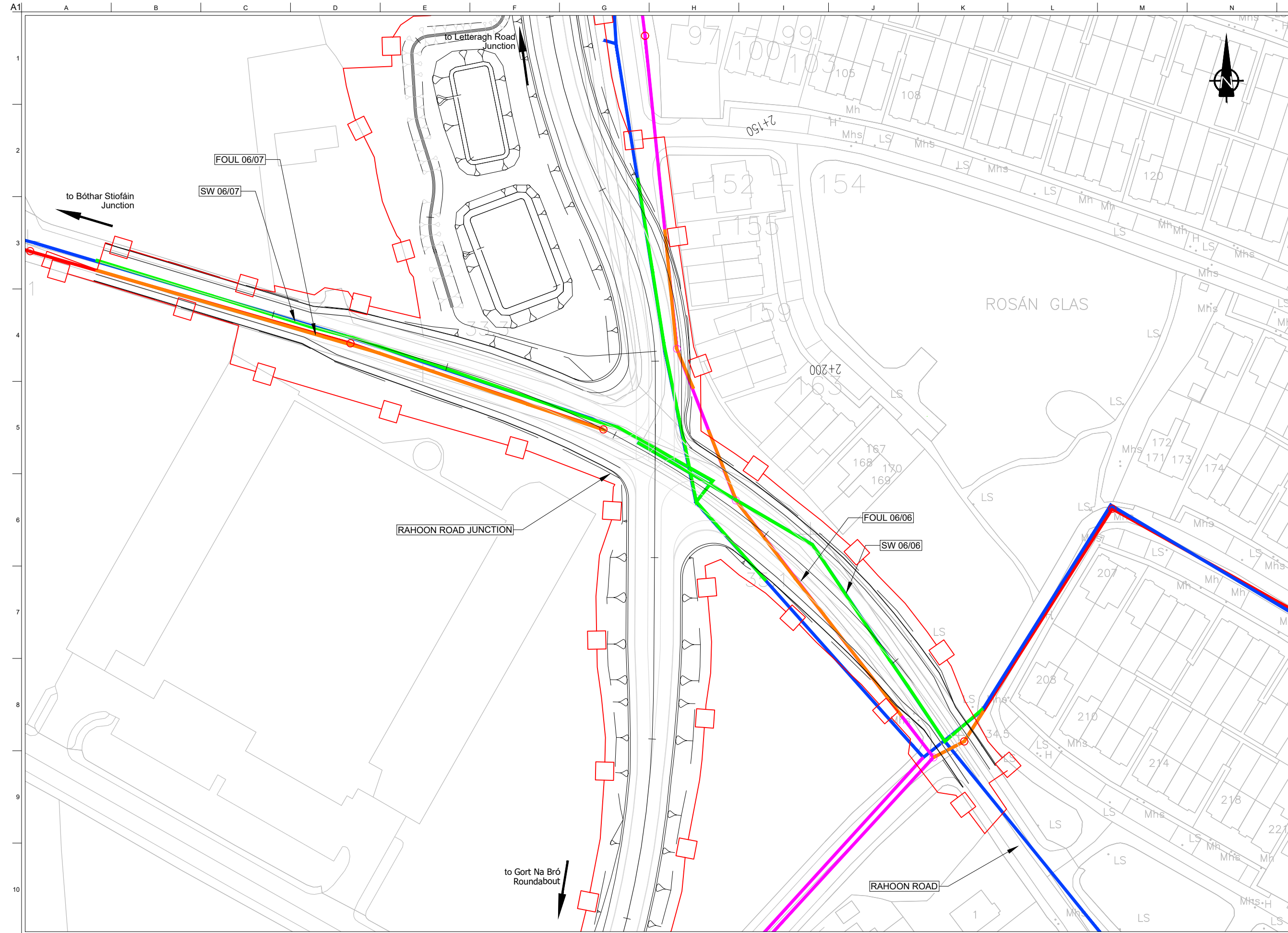
Issue	Date	By	Chkd	Appd
I1	22/02/2018	AG	HK	EMC

**Drawing Title**  
Drainage Proposals  
Public Sewers

**Drawing Status**

**For Information**

Job No	Drawing No	Issue
233985-00	GCOB-2700-D-315	11



**DESIGN REPORT**

- Legend:**
- City Boundary
  - Proposed Development Boundary
  - Proposed Geometry Plan
  - Proposed Surface Water Pipes
  - Proposed Foul Water Pipes
  - Proposed Temporary Foul Water Pipes
  - Protect and maintain existing foul and trunk pipes
  - Protect and maintain existing surface water pipes
  - Decommissioned Pipe
  - Proposed Foul Water Manhole
  - Proposed Surface Water Manhole
  - Existing Surface Water Pipes
  - Existing Trunk Pipes
  - Existing Foul Water Pipes
  - Proposed Culvert
  - Structure
  - Proposed Attenuation Pond / Infiltration Basin / Wetlands
  - Proposed Stream Diversion

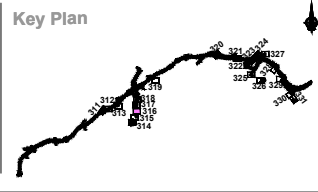
San áireamh tá sonraíocht Shuirbhíreacht Orlánáis Éireann arna atáirgeadh fúis Cheadúnas OSI Uimh. 2010/18CCMA/Comhairle Contae na Gaillimhe. Sírálainn atáirgeadh neamhdaraithe cóipeacht Shuirbhíreacht Orlánáis Éireann agus Rialtas na hÉireann. © Suirbhíreacht Orlánáis Éireann, 2010.

© Suirbhíreacht Orlánáis Éireann. Gach ceart ar chosaint.  
Uimhir cheadúnais 2010/18CCMA/Comhairle Contae na Gaillimhe.

Includes Ordnance Survey Ireland data reproduced under OSI Licence number 2010/18CCMA/Galway County Council.  
Unauthorised reproduction infringes Ordnance Survey Ireland and Government of Ireland copyrights. © Ordnance Survey Ireland, 2010.

© Ordnance Survey Ireland. All rights reserved. Licence number 2010/18CCMA/Galway County Council.

**Clients**



**Consultant**

Corporate House  
City East Business Park  
Ballybrit, Galway, Ireland.

Tel +353 (0)91 460675  
www.N6GalwayCity.ie  
www.arup.ie

**Job Title**  
N6 Galway City Ring Road

**Scale**  
1:1000 @ A3

**Date:**  
February 2018

Issue	Date	By	Chkd	Appd
I1	22/02/2018	AG	HK	EMC

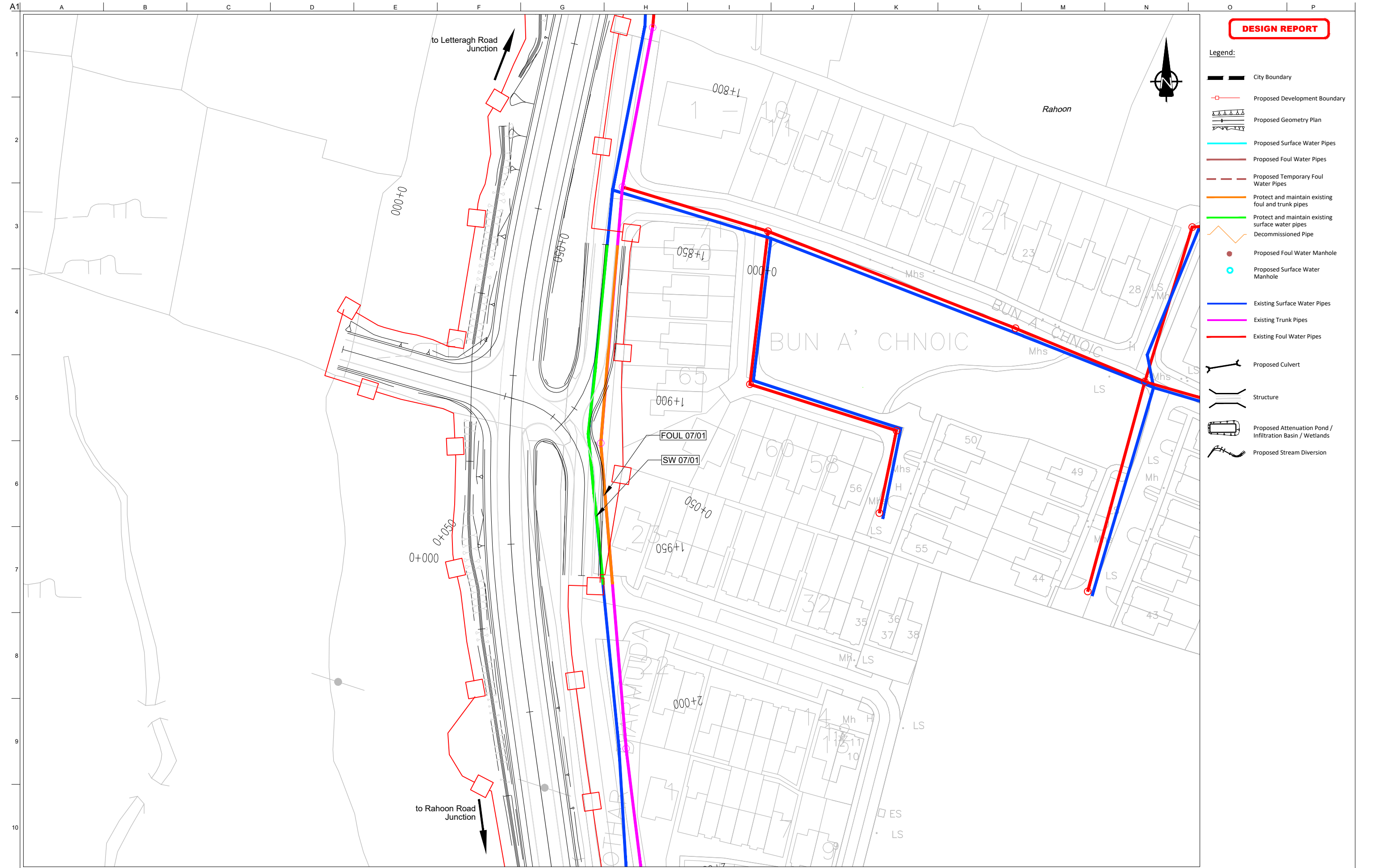
**Drawing Title**  
Drainage Proposals  
Public Sewers

**Drawing Status**

**For Information**

Job No	Drawing No	Issue
233985-00	GCOB-2700-D-316	11





**DESIGN REPORT**

- Legend:**
- City Boundary
  - Proposed Development Boundary
  - Proposed Geometry Plan
  - Proposed Surface Water Pipes
  - Proposed Foul Water Pipes
  - Proposed Temporary Foul Water Pipes
  - Protect and maintain existing foul and trunk pipes
  - Protect and maintain existing surface water pipes
  - Decommissioned Pipe
  - Proposed Foul Water Manhole
  - Proposed Surface Water Manhole
  - Existing Surface Water Pipes
  - Existing Trunk Pipes
  - Existing Foul Water Pipes
  - Proposed Culvert
  - Structure
  - Proposed Attenuation Pond / Infiltration Basin / Wetlands
  - Proposed Stream Diversion

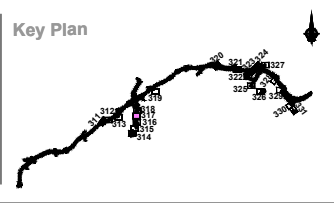
San áireamh tá sonraíocht Shuirbhéireacht Ordnáis Éireann arna atáirgeadh fúis Cheadúnas OSI Uimh. 2010/18CCMA/Comhairle Contae na Gaillimhe. Sírtaíonn atáirgeadh neamhdaraithe cóipeacht Shuirbhéireacht Ordnáis Éireann agus Rialtas na hÉireann. © Suirbhéireacht Ordnáis Éireann, 2010.

© Suirbhéireacht Ordnáis Éireann. Gach ceart ar chosaint.  
Uimhir cheadúnais 2010/18CCMA/Comhairle Contae na Gaillimhe.

Includes Ordnance Survey Ireland data reproduced under OSI Licence number 2010/18CCMA/Galway County Council.  
Unauthorised reproduction infringes Ordnance Survey Ireland and Government of Ireland copyrights. © Ordnance Survey Ireland, 2010.

© Ordnance Survey Ireland. All rights reserved. Licence number 2010/18CCMA/Galway County Council.

**Clients**



**Consultant**

Corporate House  
City East Business Park  
Ballybrit, Galway, Ireland.

Tel +353 (0)91 460675  
www.N6GalwayCity.ie  
www.arup.ie

**Job Title**  
N6 Galway City Ring Road

**Scale**  
1:1000 @ A3

**Date:**  
February 2018

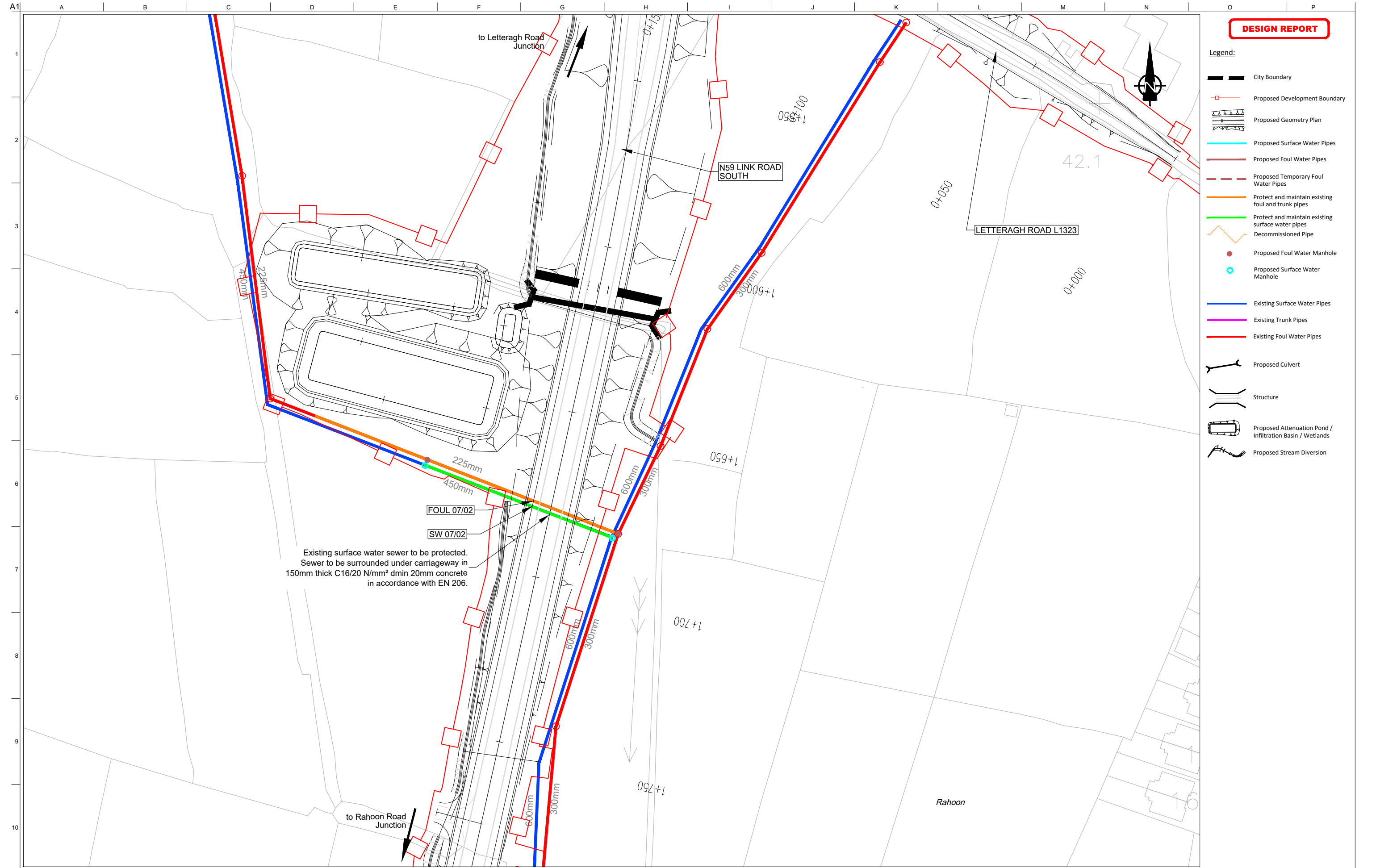
Issue	Date	By	Chkd	Appd
I1	22/02/2018	AG	HK	EMC

**Drawing Title**  
Drainage Proposals  
Public Sewers

**Drawing Status**

**For Information**

Job No	Drawing No	Issue
233985-00	GCOB-2700-D-317	11



**DESIGN REPORT**

- Legend:**
- City Boundary
  - Proposed Development Boundary
  - Proposed Geometry Plan
  - Proposed Surface Water Pipes
  - Proposed Foul Water Pipes
  - Proposed Temporary Foul Water Pipes
  - Protect and maintain existing foul and trunk pipes
  - Protect and maintain existing surface water pipes
  - Decommissioned Pipe
  - Proposed Foul Water Manhole
  - Proposed Surface Water Manhole
  - Existing Surface Water Pipes
  - Existing Trunk Pipes
  - Existing Foul Water Pipes
  - Proposed Culvert
  - Structure
  - Proposed Attenuation Pond / Infiltration Basin / Wetlands
  - Proposed Stream Diversion

Existing surface water sewer to be protected. Sewer to be surrounded under carriageway in 150mm thick C16/20 N/mm<sup>2</sup> dmin 20mm concrete in accordance with EN 206.

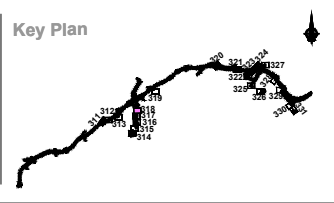
San áireamh tá sonraíocht Shuirbhíreacht Orlánáis Éireann arna áitirgeadh fust Cheadúnas OSI Uimh. 2010/18CCMA/Comhairle Contae na Gaillimhe. Sírtaíonn áitirgeadh neamhdaraithe cóipeacht Shuirbhíreacht Orlánáis Éireann agus Rialtas na hÉireann. © Suirbhíreacht Orlánáis Éireann, 2010.

© Suirbhíreacht Orlánáis Éireann. Gach ceart ar chosaint.  
Uimhir cheadúnais 2010/18CCMA/Comhairle Contae na Gaillimhe.

Includes Ordnance Survey Ireland data reproduced under OSI Licence number 2010/18CCMA/Galway County Council.  
Unauthorised reproduction infringes Ordnance Survey Ireland and Government of Ireland copyrights. © Ordnance Survey Ireland, 2010.

© Ordnance Survey Ireland. All rights reserved. Licence number 2010/18CCMA/Galway County Council.

Clients



Consultant

Corporate House  
City East Business Park  
Ballybrit, Galway, Ireland.

Tel +353 (0)91 460675  
www.N6GalwayCity.ie  
www.arup.ie

Job Title  
**N6 Galway City Ring Road**

Scale  
1:1000 @ A3

Date:  
February 2018

Issue	Date	By	Chkd	Appd
I1	22/02/2018	AG	HK	EMC

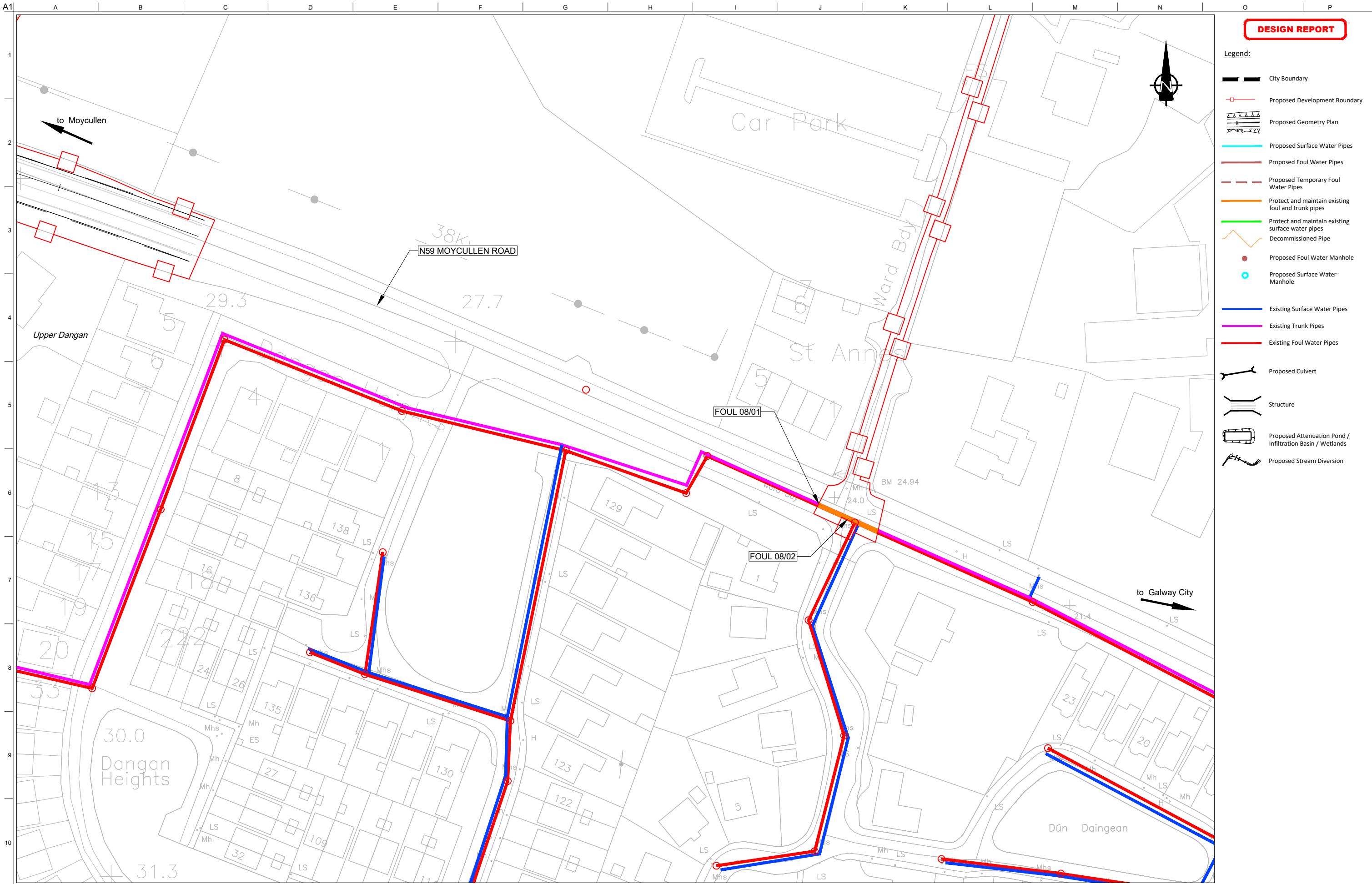
Drawing Title  
**Drainage Proposals  
Public Sewers**

Drawing Status

**For Information**

Job No	Drawing No	Issue
233985-00	GCOB-2700-D-318	11





**DESIGN REPORT**

- Legend:**
- City Boundary
  - Proposed Development Boundary
  - Proposed Geometry Plan
  - Proposed Surface Water Pipes
  - Proposed Foul Water Pipes
  - Proposed Temporary Foul Water Pipes
  - Protect and maintain existing foul and trunk pipes
  - Protect and maintain existing surface water pipes
  - Decommissioned Pipe
  - Proposed Foul Water Manhole
  - Proposed Surface Water Manhole
  - Existing Surface Water Pipes
  - Existing Trunk Pipes
  - Existing Foul Water Pipes
  - Proposed Culvert
  - Structure
  - Proposed Attenuation Pond / Infiltration Basin / Wetlands
  - Proposed Stream Diversion

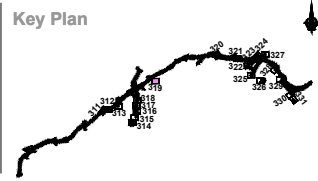
San áireamh tá sonraíocht Shuirbhíreacht Orlánáis Éireann arna áitirgeadh fust Cheadúnas OSI Uimh. 2010/18CCMA/Comhairle Contae na Gaillimhe. Sírtaíonn áitirgeadh neamhdarthaí cóscheart Shuirbhíreacht Orlánáis Éireann agus Rialtas na hÉireann. © Suirbhíreacht Orlánáis Éireann, 2010.

© Suirbhíreacht Orlánáis Éireann. Gach ceart ar chosaint.  
Uimhir cheadúnais 2010/18CCMA/Comhairle Contae na Gaillimhe.

Includes Ordnance Survey Ireland data reproduced under OSI Licence number 2010/18CCMA/Galway County Council.  
Unauthorised reproduction infringes Ordnance Survey Ireland and Government of Ireland copyright. © Ordnance Survey Ireland, 2010.

© Ordnance Survey Ireland. All rights reserved. Licence number 2010/18CCMA/Galway County Council.

**Clients**



**Consultant**

Corporate House  
City East Business Park  
Ballybrit, Galway, Ireland.

Tel +353 (0)91 460675  
www.N6GalwayCity.ie  
www.arup.ie

**Job Title**  
N6 Galway City Ring Road

**Scale**  
1:1000 @ A3

**Date:**  
February 2018

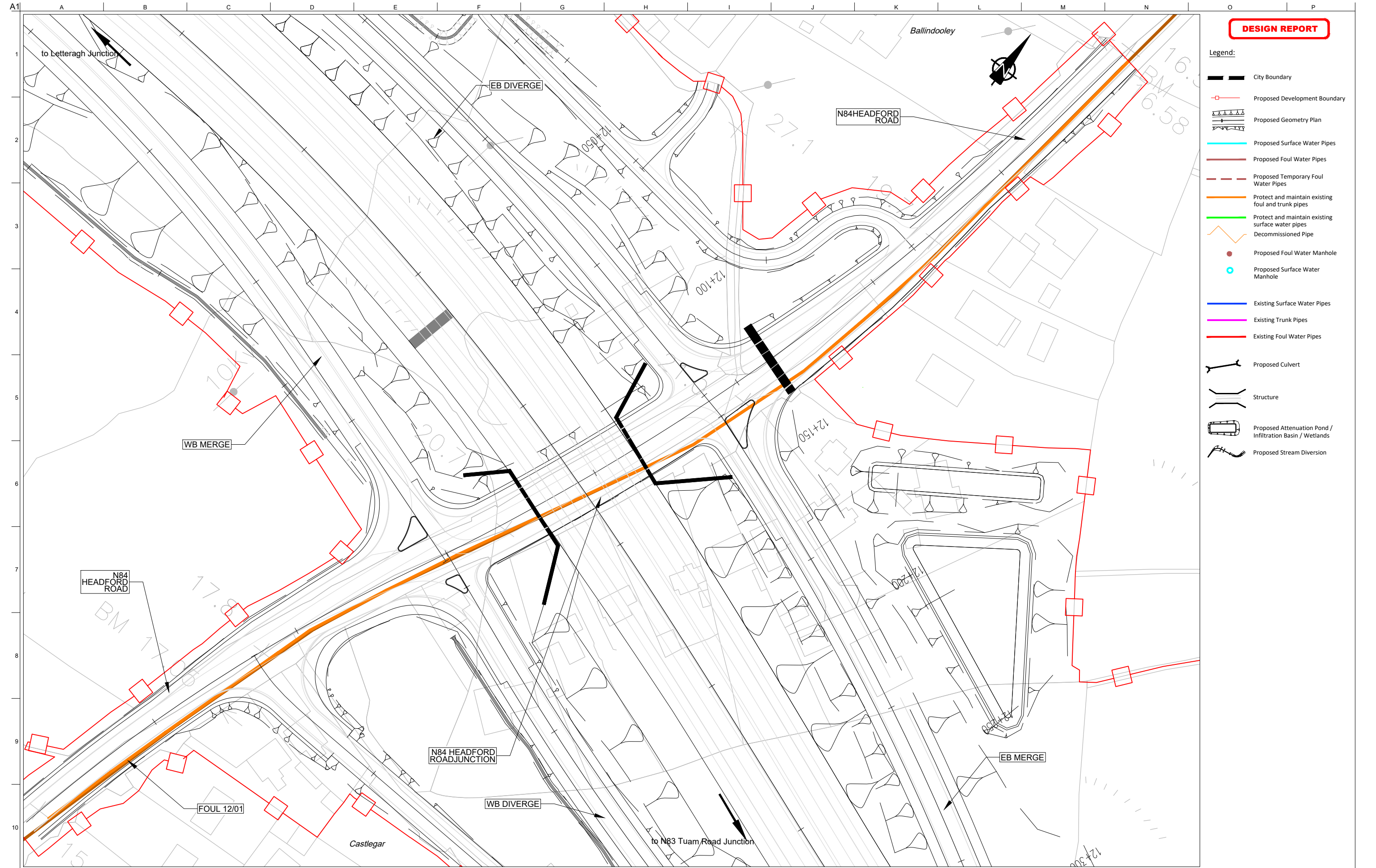
Issue	Date	By	Chkd	Appd
I1	22/02/2018	AG	HK	EMC

**Drawing Title**  
Drainage Proposals  
Public Sewers

**Drawing Status**

**For Information**

Job No	Drawing No	Issue
233985-00	GCOB-2700-D-319	11



**DESIGN REPORT**

- Legend:**
- City Boundary
  - Proposed Development Boundary
  - Proposed Geometry Plan
  - Proposed Surface Water Pipes
  - Proposed Foul Water Pipes
  - Proposed Temporary Foul Water Pipes
  - Protect and maintain existing foul and trunk pipes
  - Protect and maintain existing surface water pipes
  - Decommissioned Pipe
  - Proposed Foul Water Manhole
  - Proposed Surface Water Manhole
  - Existing Surface Water Pipes
  - Existing Trunk Pipes
  - Existing Foul Water Pipes
  - Proposed Culvert
  - Structure
  - Proposed Attenuation Pond / Infiltration Basin / Wetlands
  - Proposed Stream Diversion

San áireamh tá sonraíocht Shuirbhíreachtí Ordánais Éireann arna atáirgeadh fíor Cheadúnas OSI Uimh. 2010/18CCMA/Comhairle Contae na Gaillimhe. Sárúinn atáirgeadh neamhdaraithe cóipeacht Shuirbhíreachtí Ordánais Éireann agus Rialtas na hÉireann. © Suirbhíreacht Ordánais Éireann, 2010.

© Suirbhíreacht Ordánais Éireann. Gach ceart ar chosaint.  
Uimhir cheadúnais 2010/18CCMA/Comhairle Contae na Gaillimhe.

Includes Ordnance Survey Ireland data reproduced under OSI Licence number 2010/18CCMA/Galway County Council.  
Unauthorised reproduction infringes Ordnance Survey Ireland and Government of Ireland copyrights. © Ordnance Survey Ireland, 2010.

© Ordnance Survey Ireland. All rights reserved. Licence number 2010/18CCMA/Galway County Council.

**Clients**



**Consultant**

Corporate House  
City East Business Park  
Ballybrit, Galway, Ireland.

Tel +353 (0)91 460675  
www.N6GalwayCity.ie  
www.arup.ie

**Job Title**  
N6 Galway City Ring Road

**Scale**  
1:1000 @ A3

**Date:**  
February 2018

Issue	Date	By	Chkd	Appd
I1	22/02/2018	AG	HK	EMC

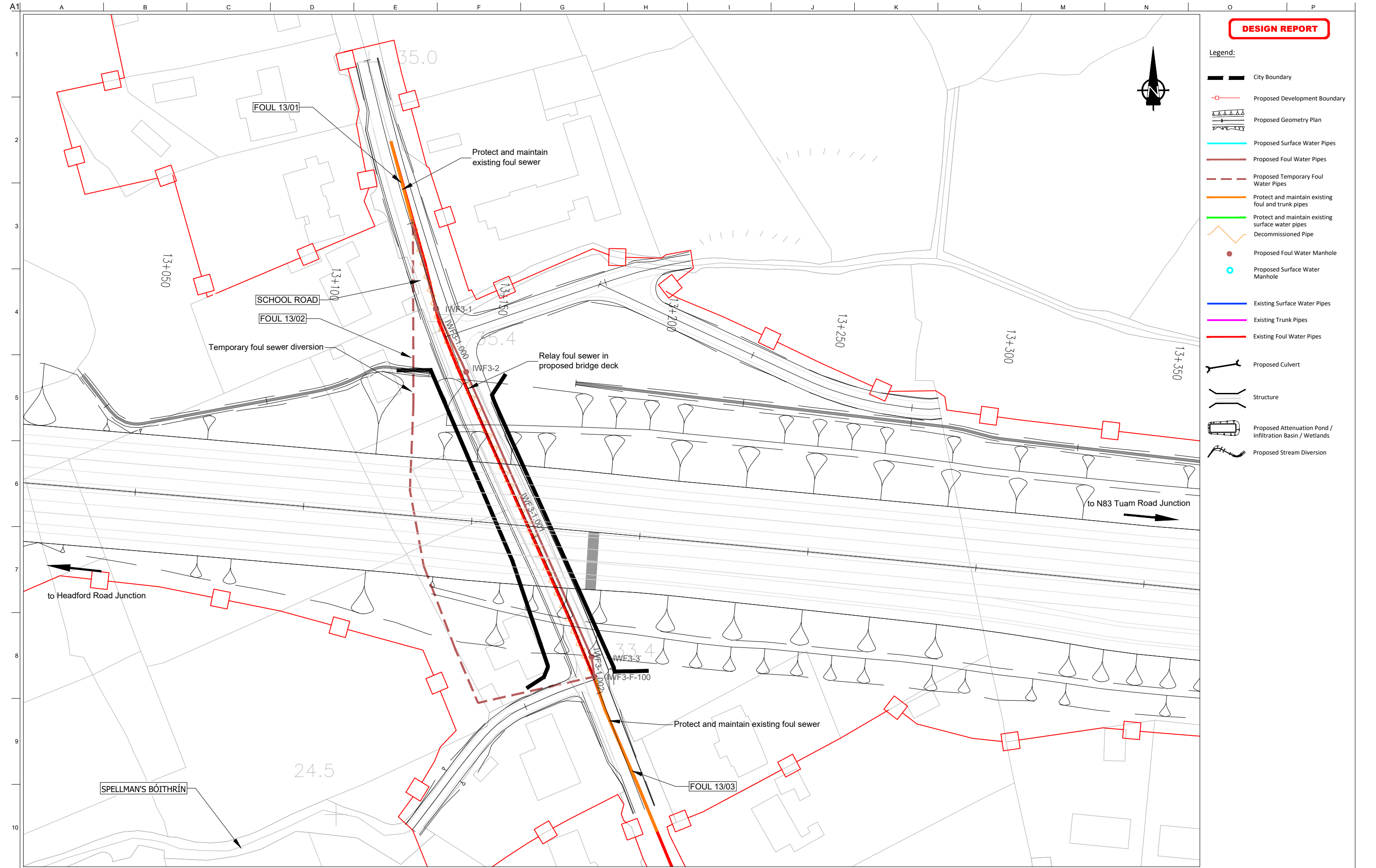
**Drawing Title**  
Drainage Proposals  
Public Sewers

**Drawing Status**

**For Information**

Job No	Drawing No	Issue
233985-00	GCOB-2700-D-320	11





**DESIGN REPORT**

- Legend:**
- City Boundary
  - Proposed Development Boundary
  - Proposed Geometry Plan
  - Proposed Surface Water Pipes
  - Proposed Foul Water Pipes
  - Proposed Temporary Foul Water Pipes
  - Protect and maintain existing foul and trunk pipes
  - Protect and maintain existing surface water pipes
  - Decommissioned Pipe
  - Proposed Foul Water Manhole
  - Proposed Surface Water Manhole
  - Existing Surface Water Pipes
  - Existing Trunk Pipes
  - Existing Foul Water Pipes
  - Proposed Culvert
  - Structure
  - Proposed Attenuation Pond / Infiltration Basin / Wetlands
  - Proposed Stream Diversion

*Son áireamh tá sonraíocht Shuirbhíreacht Orlánáis Éireann arna áitirgeadh fúis Cheadúnas OSI Uimh. 2010/18CCMA/Comhairle Contae na Gaillimhe. Sírúinn áitirgeadh neamhdaraithe cóipeacht Shuirbhíreacht Orlánáis Éireann agus Rialtas na hÉireann. © Suirbhíreacht Orlánáis Éireann, 2010.*

© Suirbhíreacht Orlánáis Éireann. Gach ceart ar chosaint.  
Uimhir cheadúnais 2010/18CCMA/Comhairle Contae na Gaillimhe.

*Includes Ordnance Survey Ireland data reproduced under OSI Licence number 2010/18CCMA/Galway County Council. Unauthorised reproduction infringes Ordnance Survey Ireland and Government of Ireland copyrights. © Ordnance Survey Ireland, 2010.*

© Ordnance Survey Ireland. All rights reserved. Licence number 2010/18CCMA/Galway County Council.

**Clients**



**Consultant**

Corporate House  
City East Business Park  
Ballybrit, Galway, Ireland.

Tel +353 (0)91 460675  
www.N6GalwayCity.ie  
www.arup.ie

**Job Title**  
N6 Galway City Ring Road

**Scale**  
1:1000 @ A3

**Date:**  
February 2018

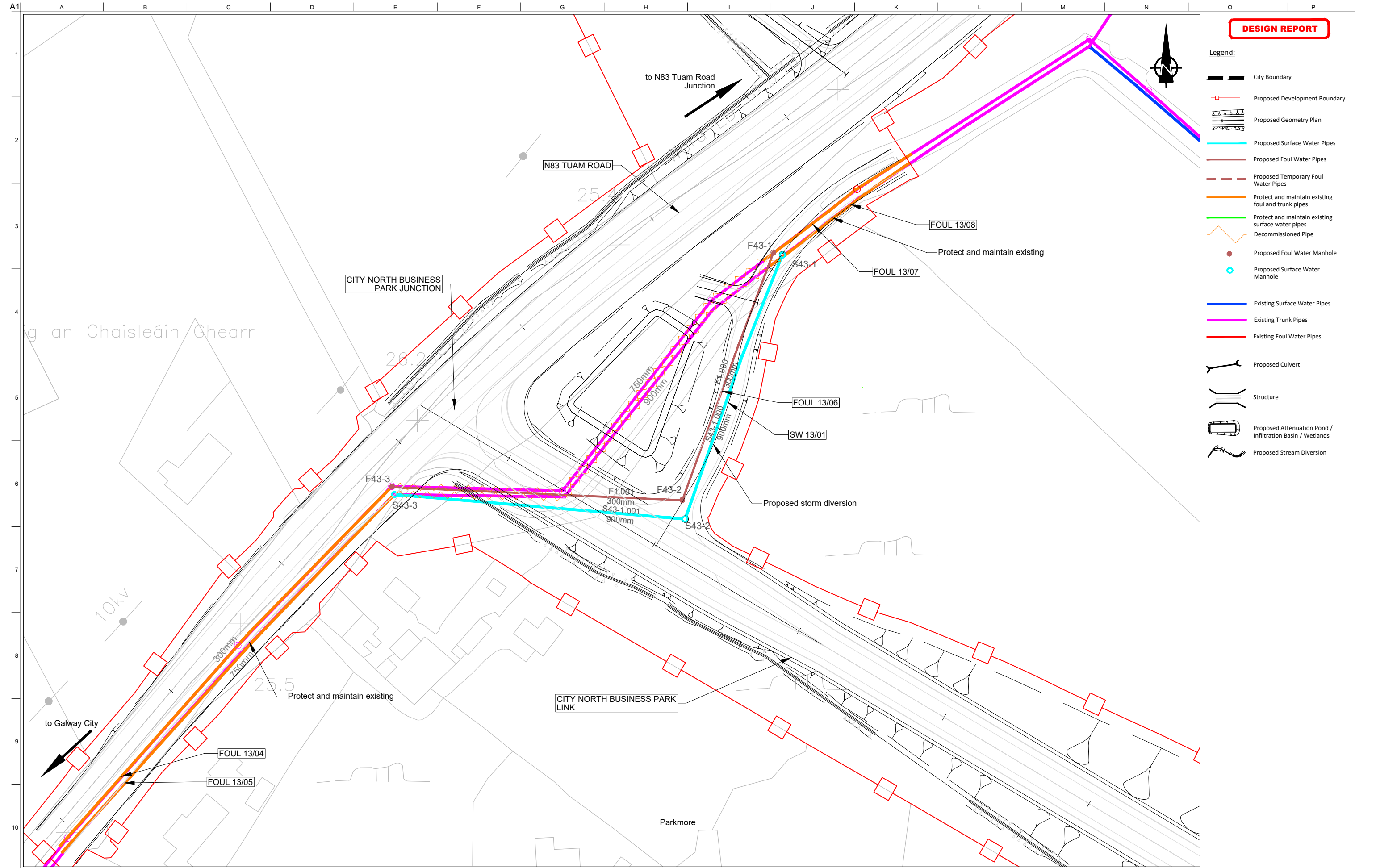
Issue	Date	By	Chkd	Appd
I1	22/02/2018	AG	HK	EMC

**Drawing Title**  
Drainage Proposals  
Public Sewers

**Drawing Status**

**For Information**

Job No	Drawing No	Issue
233985-00	GCOB-2700-D-321	11



**DESIGN REPORT**

- Legend:**
- City Boundary
  - Proposed Development Boundary
  - Proposed Geometry Plan
  - Proposed Surface Water Pipes
  - Proposed Foul Water Pipes
  - Proposed Temporary Foul Water Pipes
  - Protect and maintain existing foul and trunk pipes
  - Protect and maintain existing surface water pipes
  - Decommissioned Pipe
  - Proposed Foul Water Manhole
  - Proposed Surface Water Manhole
  - Existing Surface Water Pipes
  - Existing Trunk Pipes
  - Existing Foul Water Pipes
  - Proposed Culvert
  - Structure
  - Proposed Attenuation Pond / Infiltration Basin / Wetlands
  - Proposed Stream Diversion

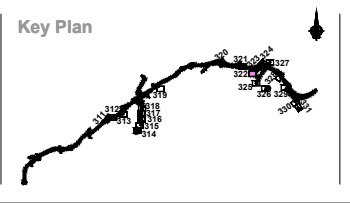
San áireamh tá sonraíocht Shuirbhíreacht Orlánáis Éireann arna áitirgeadh fúis Cheadúnas OSI Uimh. 2010/18CCMA/Comhairle Contae na Gaillimhe. Sírtaíonn áitirgeadh neamhdaraithe cóipeacht Shuirbhíreacht Orlánáis Éireann agus Rialtas na hÉireann. © Suirbhíreacht Orlánáis Éireann, 2010.

© Suirbhíreacht Orlánáis Éireann. Gach ceart ar chosaint. Uimhir cheadúnais 2010/18CCMA/Comhairle Contae na Gaillimhe.

Includes Ordnance Survey Ireland data reproduced under OSI Licence number 2010/18CCMA/Galway County Council. Unauthorised reproduction infringes Ordnance Survey Ireland and Government of Ireland copyrights. © Ordnance Survey Ireland, 2010.

© Ordnance Survey Ireland. All rights reserved. Licence number 2010/18CCMA/Galway County Council.

**Clients**



**Consultant**

Corporate House  
City East Business Park  
Ballybrit, Galway, Ireland.

Tel +353 (0)91 460675  
www.N6GalwayCity.ie  
www.arup.ie

**Job Title**  
N6 Galway City Ring Road

**Scale**  
1:1000 @ A3

**Date:**  
February 2018

Issue	Date	By	Chkd	Appd
I1	22/02/2018	AG	HK	EMC

**Drawing Title**  
Drainage Proposals  
Public Sewers

**Drawing Status**

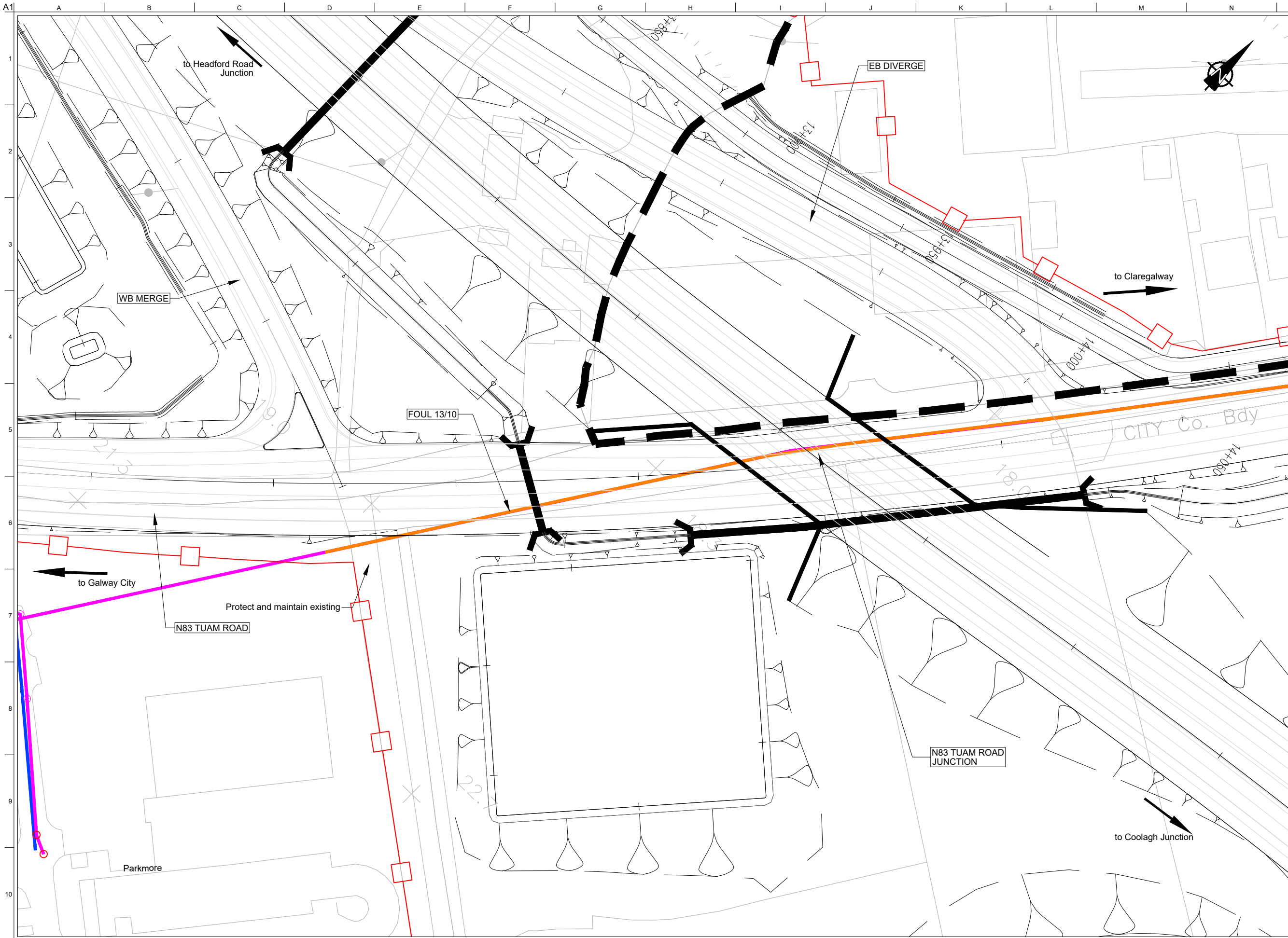
**For Information**

Job No	Drawing No	Issue
233985-00	GCOB-2700-D-322	11



**DESIGN REPORT**

- Legend:**
- City Boundary
  - Proposed Development Boundary
  - Proposed Geometry Plan
  - Proposed Surface Water Pipes
  - Proposed Foul Water Pipes
  - Proposed Temporary Foul Water Pipes
  - Protect and maintain existing foul and trunk pipes
  - Protect and maintain existing surface water pipes
  - Decommissioned Pipe
  - Proposed Foul Water Manhole
  - Proposed Surface Water Manhole
  - Existing Surface Water Pipes
  - Existing Trunk Pipes
  - Existing Foul Water Pipes
  - Proposed Culvert
  - Structure
  - Proposed Attenuation Pond / Infiltration Basin / Wetlands
  - Proposed Stream Diversion



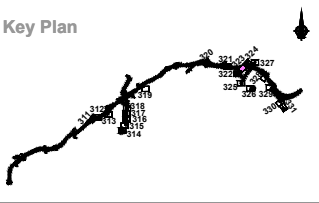
San áirneamh tá sonraíocht Shuirbhíreachtí Ordánáis Éireann arna atáirgeadh fúis Cheadúnas OSI Uimh. 2010/18CCMA/Comhairle Contae na Gaillimhe. Sárúinn atáirgeadh neamhdídarthaí cóipeacht Shuirbhíreachtí Ordánáis Éireann agus Rialtas na hÉireann. © Suirbhíreacht Ordánáis Éireann, 2010.

© Suirbhíreacht Ordánáis Éireann. Gach ceart ar chosaint. Uimhir cheadúnais 2010/18CCMA/Comhairle Contae na Gaillimhe.

Includes Ordnance Survey Ireland data reproduced under OSI Licence number 2010/18CCMA/Galway County Council. Unauthorised reproduction infringes Ordnance Survey Ireland and Government of Ireland copyrights. © Ordnance Survey Ireland, 2010.

© Ordnance Survey Ireland. All rights reserved. Licence number 2010/18CCMA/Galway County Council.

**Clients**



**Consultant**

Corporate House  
City East Business Park  
Ballybrit, Galway, Ireland.

Tel +353 (0)91 460675  
www.N6GalwayCity.ie  
www.arup.ie

**Job Title**  
N6 Galway City Ring Road

**Scale**  
1:1000 @ A3

**Date:**  
February 2018

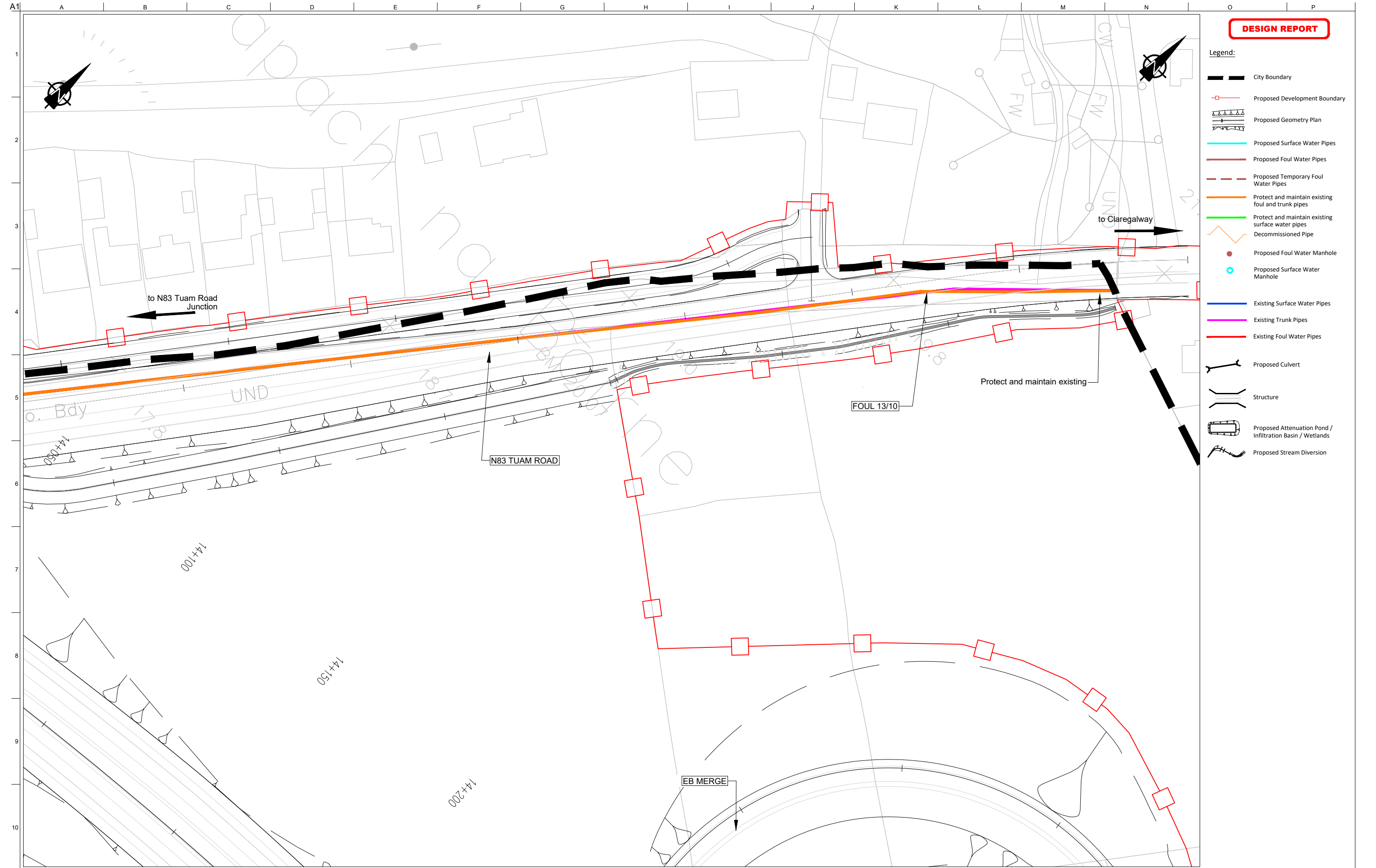
Issue	Date	By	Chkd	Appd
I1	22/02/2018	AG	HK	EMC

**Drawing Title**  
Drainage Proposals  
Public Sewers

**Drawing Status**

**For Information**

Job No	Drawing No	Issue
233985-00	GCOB-2700-D-323	11



**DESIGN REPORT**

- Legend:**
- City Boundary
  - Proposed Development Boundary
  - Proposed Geometry Plan
  - Proposed Surface Water Pipes
  - Proposed Foul Water Pipes
  - Proposed Temporary Foul Water Pipes
  - Protect and maintain existing foul and trunk pipes
  - Protect and maintain existing surface water pipes
  - Decommissioned Pipe
  - Proposed Foul Water Manhole
  - Proposed Surface Water Manhole
  - Existing Surface Water Pipes
  - Existing Trunk Pipes
  - Existing Foul Water Pipes
  - Proposed Culvert
  - Structure
  - Proposed Attenuation Pond / Infiltration Basin / Wetlands
  - Proposed Stream Diversion

San áireamh tá sonraíocht Shuirbhíreachtí Ordánais Éireann arna atáirgeadh fúis Cheadúnas OSI Uimh. 2010/18CCMA/Comhairle Contae na Gaillimhe. Sártaíonn atáirgeadh neamhdaraithe cóipeacht Shuirbhíreachtí Ordánais Éireann agus Rialtas na hÉireann. © Suirbhíreacht Ordánais Éireann, 2010.

© Suirbhíreacht Ordánais Éireann. Gach ceart ar chosaint.  
Uimhir cheadúnais 2010/18CCMA/Comhairle Contae na Gaillimhe.

Includes Ordnance Survey Ireland data reproduced under OSI Licence number 2010/18CCMA/Galway County Council.  
Unauthorised reproduction infringes Ordnance Survey Ireland and Government of Ireland copyrights. © Ordnance Survey Ireland, 2010.

© Ordnance Survey Ireland. All rights reserved. Licence number 2010/18CCMA/Galway County Council.

**Clients**

**Key Plan**

**Consultant**

Corporate House  
City East Business Park  
Ballybrit, Galway, Ireland.

Tel +353 (0)91 460675  
www.N6GalwayCity.ie  
www.arup.ie

**Job Title**  
N6 Galway City Ring Road

**Scale**  
1:1000 @ A3

**Date:**  
February 2018

Issue	Date	By	Chkd	Appd
I1	22/02/2018	AG	HK	EMC

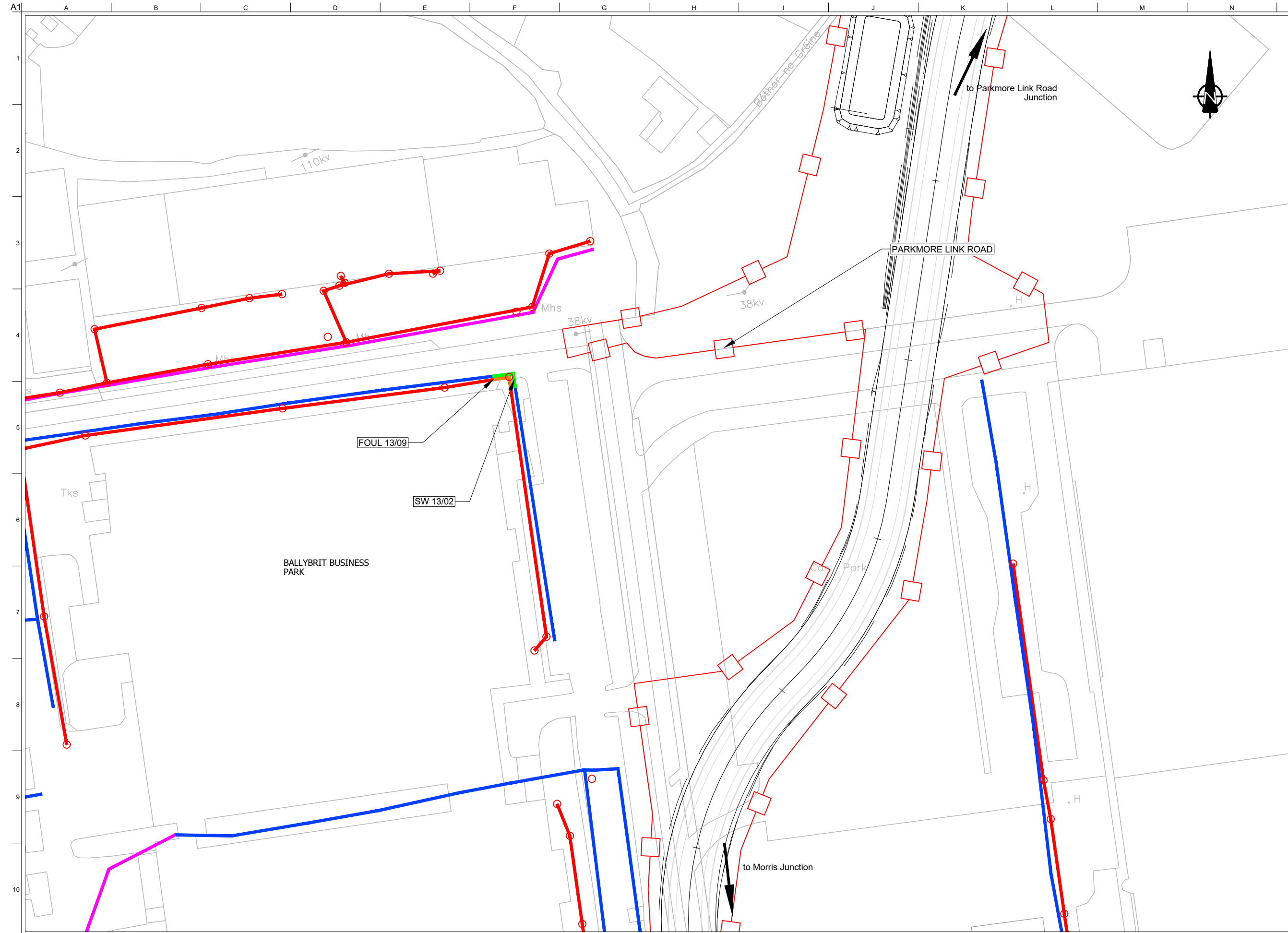
**Drawing Title**  
Drainage Proposals  
Public Sewers

**Drawing Status**

**For Information**

Job No	Drawing No	Issue
233985-00	GCOB-2700-D-324	11





**DESIGN REPORT**

- Legend:**
- City Boundary
  - Proposed Development Boundary
  - Proposed Geometry Plan
  - Proposed Surface Water Pipes
  - Proposed Foul Water Pipes
  - Proposed Temporary Foul Water Pipes
  - Protect and maintain existing foul and trunk pipes
  - Protect and maintain existing surface water pipes
  - Decommissioned Pipe
  - Proposed Foul Water Manhole
  - Proposed Surface Water Manhole
  - Existing Surface Water Pipes
  - Existing Trunk Pipes
  - Existing Foul Water Pipes
  - Proposed Culvert
  - Structure
  - Proposed Attenuation Pond / Infiltration Basin / Wetlands
  - Proposed Stream Diversion

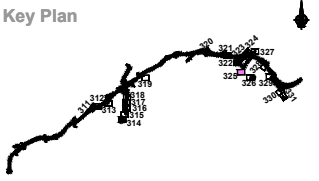
San áireamh tá sonraíocht Shuirbhíreachtí Ordánais Éireann arna áitirgeadh fúis Cheadúnas OSI Uimh. 2010/18CCMA/Comhairle Contae na Gaillimhe. Sírtaíonn áitirgeadh neamhdaraithe cóipeacht Shuirbhíreachtí Ordánais Éireann agus Rialtas na hÉireann. © Suirbhíreacht Ordánais Éireann, 2010.

© Suirbhíreacht Ordánais Éireann. Gach ceart ar chosaint.  
Uimhir cheadúnais 2010/18CCMA/Comhairle Contae na Gaillimhe.

Includes Ordnance Survey Ireland data reproduced under OSI Licence number 2010/18CCMA/Galway County Council.  
Unauthorised reproduction infringes Ordnance Survey Ireland and Government of Ireland copyrights. © Ordnance Survey Ireland, 2010.

© Ordnance Survey Ireland. All rights reserved. Licence number 2010/18CCMA/Galway County Council.

**Clients**



**Consultant**

Corporate House  
City East Business Park  
Ballybrit, Galway, Ireland.

Tel +353 (0)91 460675  
www.N6GalwayCity.ie  
www.arup.ie

**Job Title**  
N6 Galway City Ring Road

**Scale**  
1:1000 @ A3

**Date:**  
February 2018

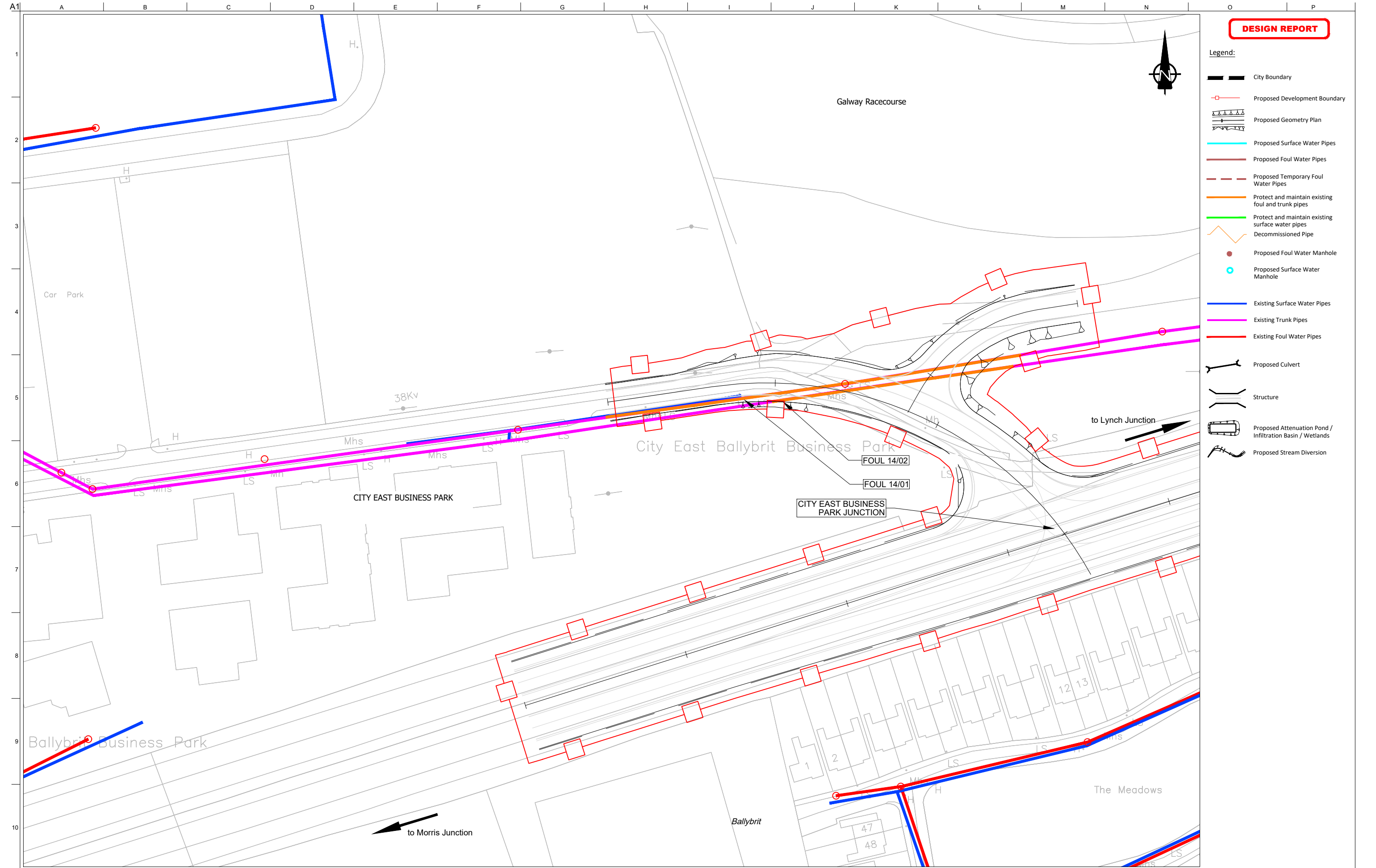
Issue	Date	By	Chkd	Appd
I1	22/02/2018	AG	HK	EMC

**Drawing Title**  
Drainage Proposals  
Public Sewers

**Drawing Status**

**For Information**

Job No	Drawing No	Issue
233985-00	GCOB-2700-D-325	11



**DESIGN REPORT**

- Legend:**
- City Boundary
  - Proposed Development Boundary
  - Proposed Geometry Plan
  - Proposed Surface Water Pipes
  - Proposed Foul Water Pipes
  - Proposed Temporary Foul Water Pipes
  - Protect and maintain existing foul and trunk pipes
  - Protect and maintain existing surface water pipes
  - Decommissioned Pipe
  - Proposed Foul Water Manhole
  - Proposed Surface Water Manhole
  - Existing Surface Water Pipes
  - Existing Trunk Pipes
  - Existing Foul Water Pipes
  - Proposed Culvert
  - Structure
  - Proposed Attenuation Pond / Infiltration Basin / Wetlands
  - Proposed Stream Diversion

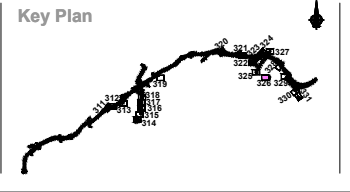
Son áireamh tá sonraíocht Shuirbhíreacht Ordánais Éireann arna atáirgeadh fíor Cheadúnas OSI Uimh. 2010/18CCMA/Comhairle Contae na Gaillimhe. Sírtaíonn atáirgeadh neamhdaraithe cóipeacht Shuirbhíreacht Ordánais Éireann agus Rialtas na hÉireann. © Suirbhíreacht Ordánais Éireann, 2010.

© Suirbhíreacht Ordánais Éireann. Gach ceart ar chosaint.  
Uimhir cheadúnais 2010/18CCMA/Comhairle Contae na Gaillimhe.

Includes Ordnance Survey Ireland data reproduced under OSI Licence number 2010/18CCMA/Galway County Council.  
Unauthorised reproduction infringes Ordnance Survey Ireland and Government of Ireland copyrights. © Ordnance Survey Ireland, 2010.

© Ordnance Survey Ireland. All rights reserved. Licence number 2010/18CCMA/Galway County Council.

**Clients**



**Consultant**

Corporate House  
City East Business Park  
Ballybrit, Galway, Ireland.

Tel +353 (0)91 460675  
www.N6GalwayCity.ie  
www.arup.ie

**Job Title**  
N6 Galway City Ring Road

**Scale**  
1:1000 @ A3

**Date:**  
February 2018

Issue	Date	By	Chkd	Appd
I1	22/02/2018	AG	HK	EMC

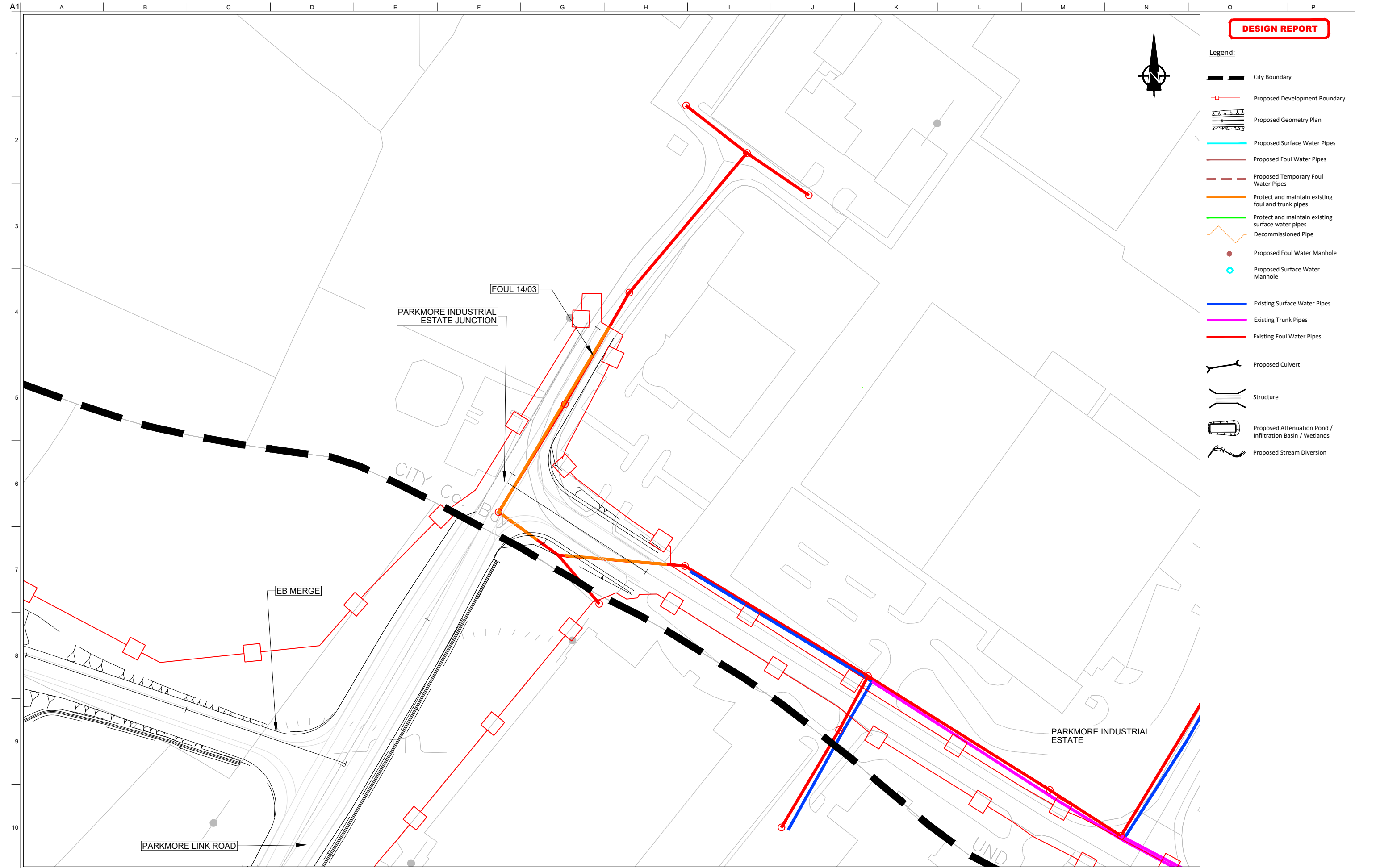
**Drawing Title**  
Drainage Proposals  
Public Sewers

**Drawing Status**

**For Information**

Job No	Drawing No	Issue
233985-00	GCOB-2700-D-326	11





**DESIGN REPORT**

- Legend:**
- City Boundary
  - Proposed Development Boundary
  - Proposed Geometry Plan
  - Proposed Surface Water Pipes
  - Proposed Foul Water Pipes
  - Proposed Temporary Foul Water Pipes
  - Protect and maintain existing foul and trunk pipes
  - Protect and maintain existing surface water pipes
  - Decommissioned Pipe
  - Proposed Foul Water Manhole
  - Proposed Surface Water Manhole
  - Existing Surface Water Pipes
  - Existing Trunk Pipes
  - Existing Foul Water Pipes
  - Proposed Culvert
  - Structure
  - Proposed Attenuation Pond / Infiltration Basin / Wetlands
  - Proposed Stream Diversion

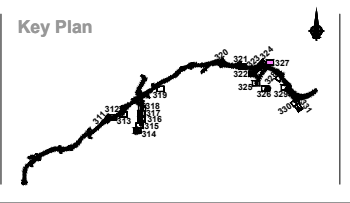
San áireamh tá sonraíocht Shuirbhíreacht Orlánáis Éireann arna atáirgeadh fust Cheadúnas OSI Uimh. 2010/18CCMA/Comhairle Contae na Gaillimhe. Sírtaíonn atáirgeadh neamhdaraithe cóipeacht Shuirbhíreacht Orlánáis Éireann agus Rialtas na hÉireann. © Suirbhíreacht Orlánáis Éireann, 2010.

© Suirbhíreacht Orlánáis Éireann. Gach ceart ar chosaint.  
Uimhir cheadúnais 2010/18CCMA/Comhairle Contae na Gaillimhe.

Includes Ordnance Survey Ireland data reproduced under OSI Licence number 2010/18CCMA/Galway County Council.  
Unauthorised reproduction infringes Ordnance Survey Ireland and Government of Ireland copyrights. © Ordnance Survey Ireland, 2010.

© Ordnance Survey Ireland. All rights reserved. Licence number 2010/18CCMA/Galway County Council.

**Clients**



**Consultant**

Corporate House  
City East Business Park  
Ballybrit, Galway, Ireland.

Tel +353 (0)91 460675  
www.N6GalwayCity.ie  
www.arup.ie

**Job Title**  
N6 Galway City Ring Road

**Scale**  
1:1000 @ A3

**Date:**  
February 2018

Issue	Date	By	Chkd	Appd
I1	22/02/2018	AG	HK	EMC

**Drawing Title**  
Drainage Proposals  
Public Sewers

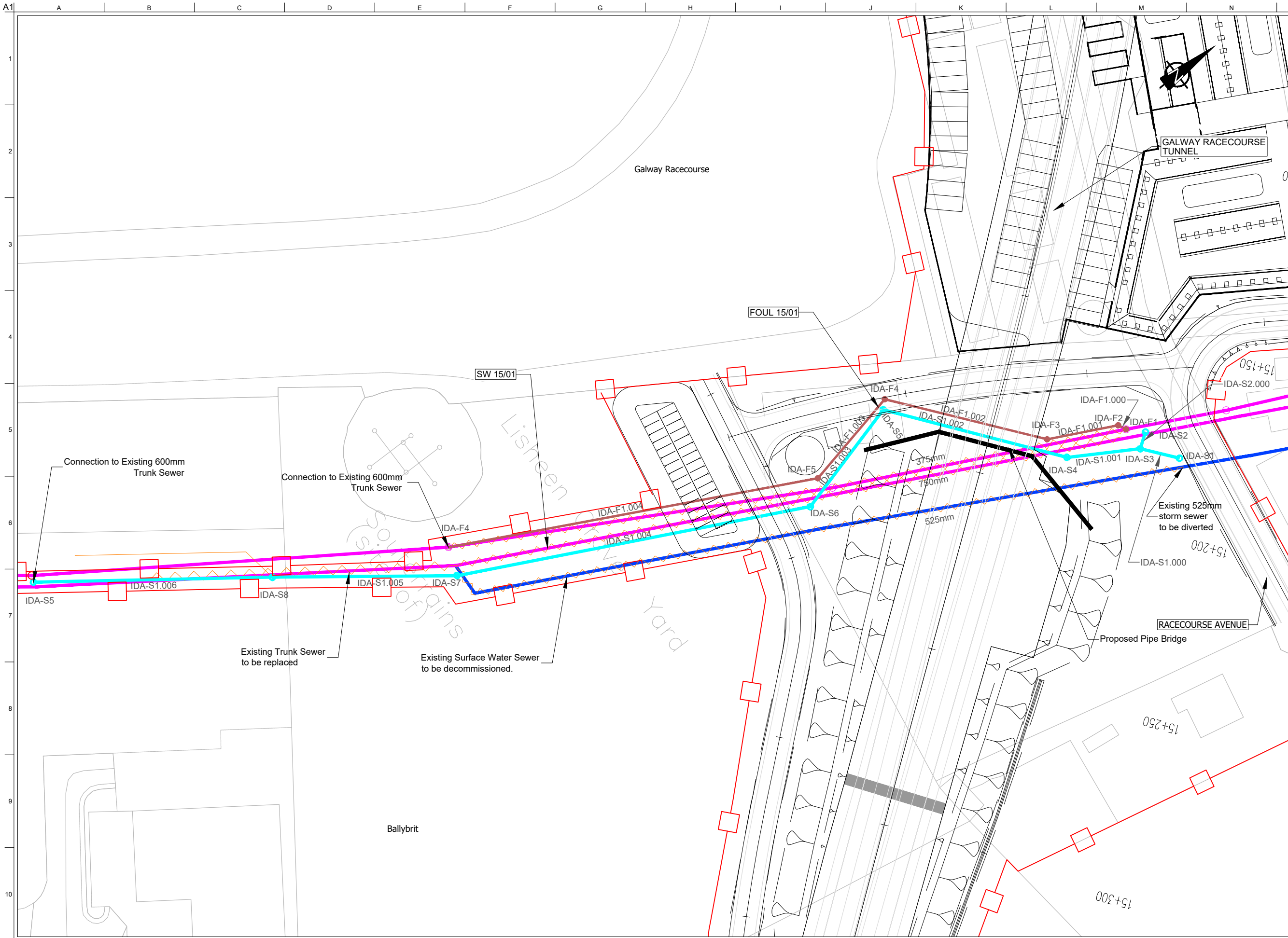
**Drawing Status**

**For Information**

Job No	Drawing No	Issue
233985-00	GCOB-2700-D-327	11

**DESIGN REPORT**

- Legend:**
- City Boundary
  - Proposed Development Boundary
  - Proposed Geometry Plan
  - Proposed Surface Water Pipes
  - Proposed Foul Water Pipes
  - Proposed Temporary Foul Water Pipes
  - Protect and maintain existing foul and trunk pipes
  - Protect and maintain existing surface water pipes
  - Decommissioned Pipe
  - Proposed Foul Water Manhole
  - Proposed Surface Water Manhole
  - Existing Surface Water Pipes
  - Existing Trunk Pipes
  - Existing Foul Water Pipes
  - Proposed Culvert
  - Structure
  - Proposed Attenuation Pond / Infiltration Basin / Wetlands
  - Proposed Stream Diversion



San áireamh tá sonraíocht Shuirbhíreacht Ordánáis Éireann arna áitirgeadh fust Cheadúnas OSI Uimh. 2010/18CCMA/Comhairle Contae na Gaillimhe. Sárúinn áitirgeadh neamhdarúithe cóipeacht Shuirbhíreacht Ordánáis Éireann agus Rialtas na hÉireann. © Suirbhíreacht Ordánáis Éireann, 2010.

© Suirbhíreacht Ordánáis Éireann. Gach ceart ar chosaint.  
Uimhir cheadúnais 2010/18CCMA/Comhairle Contae na Gaillimhe.

Includes Ordnance Survey Ireland data reproduced under OSI Licence number 2010/18CCMA/Galway County Council.  
Unauthorised reproduction infringes Ordnance Survey Ireland and Government of Ireland copyright. © Ordnance Survey Ireland, 2010.

© Ordnance Survey Ireland. All rights reserved. Licence number 2010/18CCMA/Galway County Council.

**Clients**



**Consultant**

Corporate House  
City East Business Park  
Ballybrit, Galway, Ireland.

Tel +353 (0)91 460675  
www.N6GalwayCity.ie  
www.arup.ie

**Job Title**  
N6 Galway City Ring Road

**Scale**  
1:1000 @ A3

**Date:**  
February 2018

Issue	Date	By	Chkd	Appd
I1	22/02/2018	AG	HK	EMC

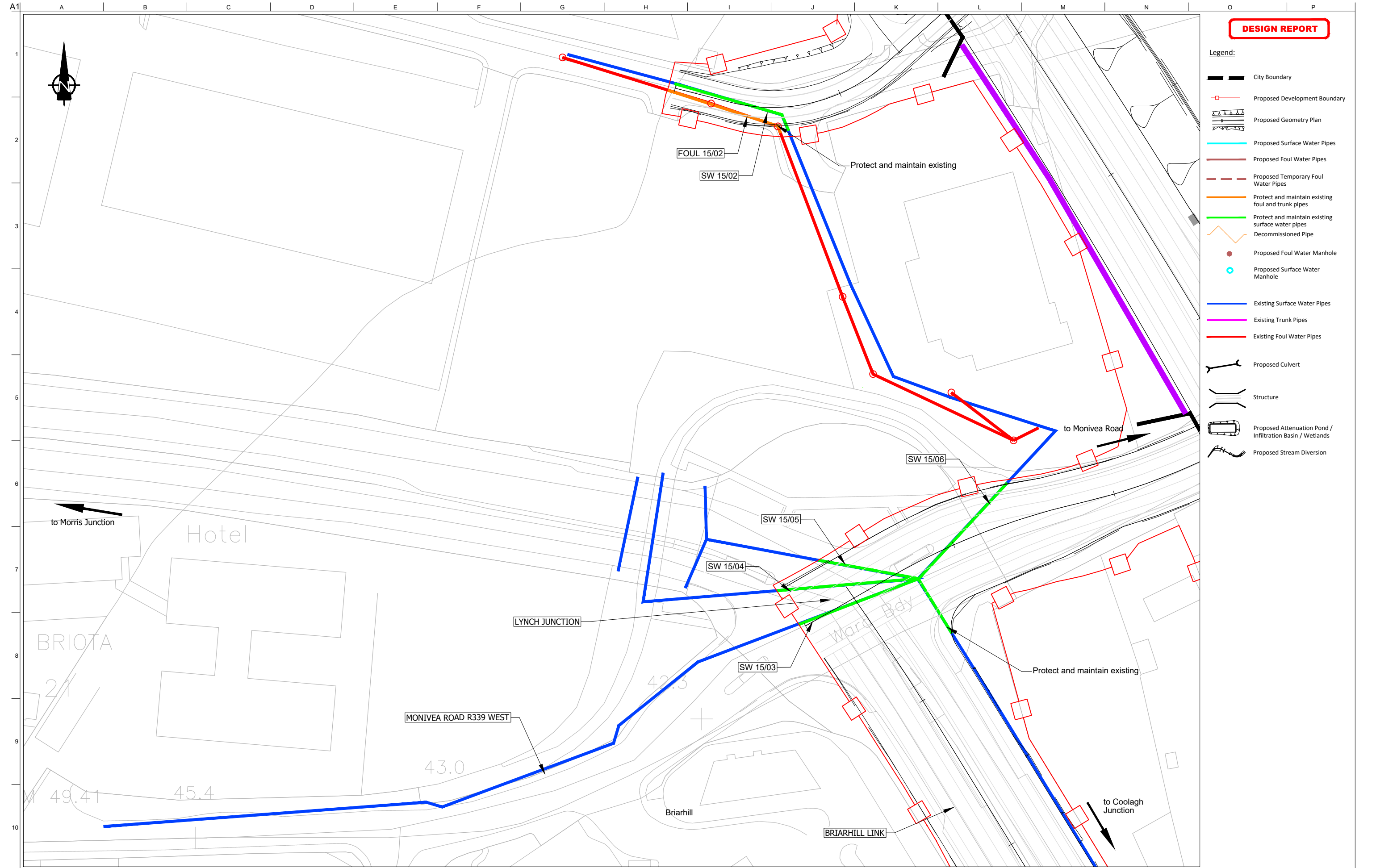
**Drawing Title**  
Drainage Proposals  
Public Sewers

**Drawing Status**

**For Information**

Job No	Drawing No	Issue
233985-00	GCOB-2700-D-328	11





**DESIGN REPORT**

- Legend:**
- City Boundary
  - Proposed Development Boundary
  - Proposed Geometry Plan
  - Proposed Surface Water Pipes
  - Proposed Foul Water Pipes
  - Proposed Temporary Foul Water Pipes
  - Protect and maintain existing foul and trunk pipes
  - Protect and maintain existing surface water pipes
  - Decommissioned Pipe
  - Proposed Foul Water Manhole
  - Proposed Surface Water Manhole
  - Existing Surface Water Pipes
  - Existing Trunk Pipes
  - Existing Foul Water Pipes
  - Proposed Culvert
  - Structure
  - Proposed Attenuation Pond / Infiltration Basin / Wetlands
  - Proposed Stream Diversion

San áireamh tá sonraíocht Shuirbhíreacht Orlánáis Éireann arna atáirgeadh fúis Cheadúnas OSI Uimh. 2010/18CCMA/Comhairle Contae na Gaillimhe. Sírtaíonn atáirgeadh neamhdaraithe cóipeacht Shuirbhíreacht Orlánáis Éireann agus Rialtas na hÉireann. © Suirbhíreacht Orlánáis Éireann, 2010.

© Suirbhíreacht Orlánáis Éireann. Gach ceart ar chosaint.  
Uimhir cheadúnais 2010/18CCMA/Comhairle Contae na Gaillimhe.

Includes Ordnance Survey Ireland data reproduced under OSI Licence number 2010/18CCMA/Galway County Council.  
Unauthorised reproduction infringes Ordnance Survey Ireland and Government of Ireland copyrights. © Ordnance Survey Ireland, 2010.

© Ordnance Survey Ireland. All rights reserved. Licence number 2010/18CCMA/Galway County Council.

**Clients**



**Consultant**

Corporate House  
City East Business Park  
Ballybrit, Galway, Ireland.

Tel +353 (0)91 460675  
www.N6GalwayCity.ie  
www.arup.ie

**Job Title**  
N6 Galway City Ring Road

**Scale**  
1:1000 @ A3

**Date:**  
February 2018

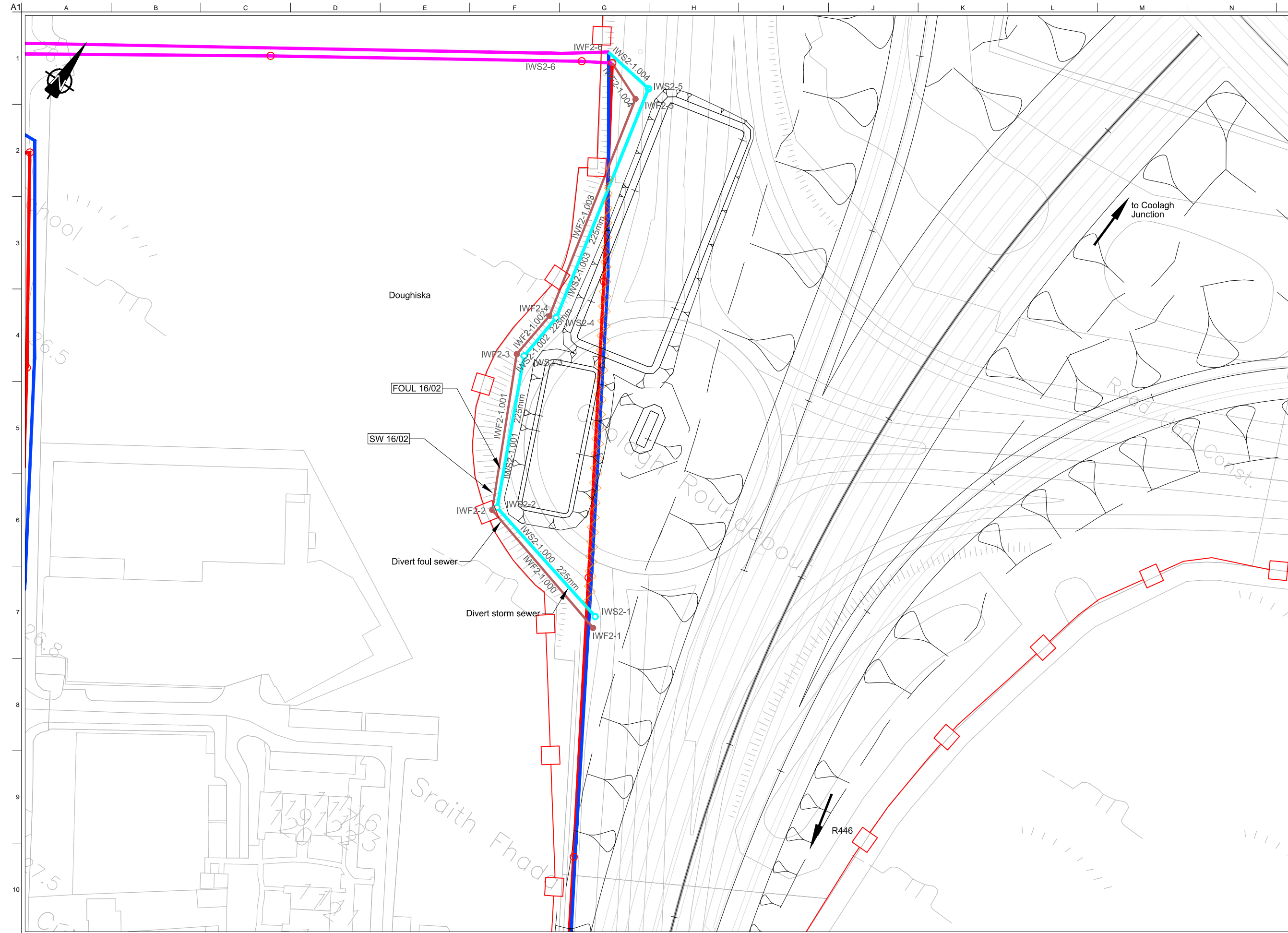
Issue	Date	By	Chkd	Appd
I1	22/02/2018	AG	HK	EMC

**Drawing Title**  
Drainage Proposals  
Public Sewers

**Drawing Status**

**For Information**

Job No	Drawing No	Issue
233985-00	GCOB-2700-D-329	11



**DESIGN REPORT**

- Legend:**
- City Boundary
  - Proposed Development Boundary
  - Proposed Geometry Plan
  - Proposed Surface Water Pipes
  - Proposed Foul Water Pipes
  - Proposed Temporary Foul Water Pipes
  - Protect and maintain existing foul and trunk pipes
  - Protect and maintain existing surface water pipes
  - Decommissioned Pipe
  - Proposed Foul Water Manhole
  - Proposed Surface Water Manhole
  - Existing Surface Water Pipes
  - Existing Trunk Pipes
  - Existing Foul Water Pipes
  - Proposed Culvert
  - Structure
  - Proposed Attenuation Pond / Infiltration Basin / Wetlands
  - Proposed Stream Diversion

San áireamh tá sonraíocht Shuirbhíreachtí Ordánáis Éireann arna áitirgeadh fust Cheadúnas OSI Uimh. 2010/18CCMA/Comhairle Contae na Gaillimhe. Sírtaíonn áitirgeadh neamhdaraithe cóipeacht Shuirbhíreachtí Ordánáis Éireann agus Rialtas na hÉireann. © Suirbhíreacht Ordánáis Éireann, 2010.

© Suirbhíreacht Ordánáis Éireann. Gach ceart ar chosaint.  
Uimhir cheadúnais 2010/18CCMA/Comhairle Contae na Gaillimhe.

Includes Ordnance Survey Ireland data reproduced under OSI Licence number 2010/18CCMA/Galway County Council.  
Unauthorised reproduction infringes Ordnance Survey Ireland and Government of Ireland copyright. © Ordnance Survey Ireland, 2010.

© Ordnance Survey Ireland. All rights reserved. Licence number 2010/18CCMA/Galway County Council.

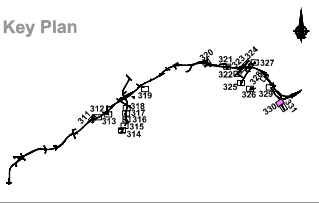
**Clients**

**Comhairle Chontae na Gaillimhe**  
Galway County Council

**Galway City Transport Project**

**An Roinn Iompair**  
Turasóireachta agus Spóirt

**TIU**  
Bonnagar Iompar Éireann



**Consultant**

**ARUP**

Corporate House  
City East Business Park  
Ballybrit, Galway, Ireland.

Tel +353 (0)91 460675  
www.N6GalwayCity.ie  
www.arup.ie

**Job Title**  
N6 Galway City Ring Road

**Scale**  
1:1000 @ A3

**Date:**  
February 2018

Issue	Date	By	Chkd	Appd
I2	12/03/2018	AG	HK	EMC
I1	22/02/2018	AG	HK	EMC

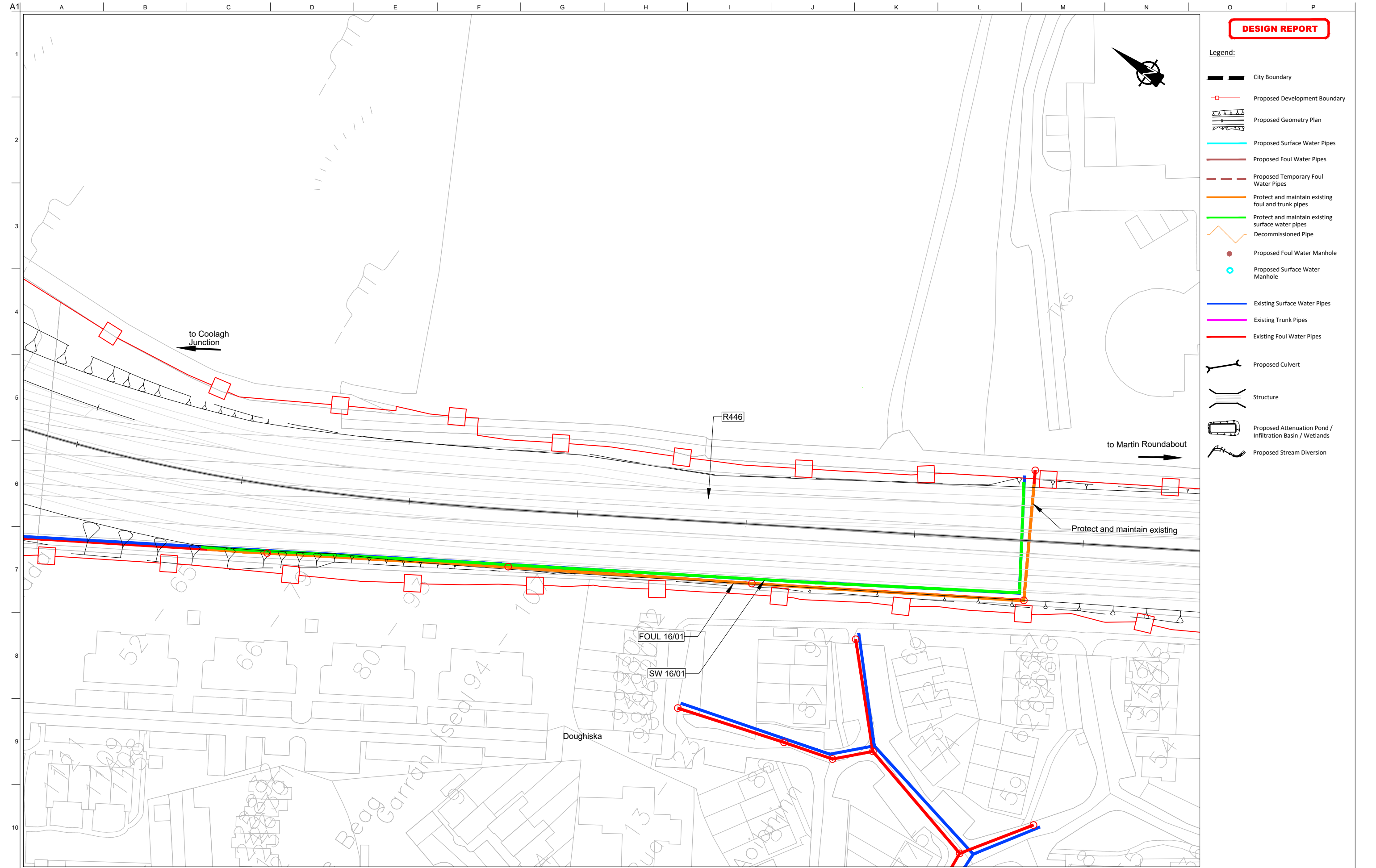
**Drawing Title**  
Drainage Proposals  
Public Sewers

**Drawing Status**

**For Information**

Job No	Drawing No	Issue
233985-00	GCOB-2700-D-330	12





**DESIGN REPORT**

- Legend:**
- City Boundary
  - Proposed Development Boundary
  - Proposed Geometry Plan
  - Proposed Surface Water Pipes
  - Proposed Foul Water Pipes
  - Proposed Temporary Foul Water Pipes
  - Protect and maintain existing foul and trunk pipes
  - Protect and maintain existing surface water pipes
  - Decommissioned Pipe
  - Proposed Foul Water Manhole
  - Proposed Surface Water Manhole
  - Existing Surface Water Pipes
  - Existing Trunk Pipes
  - Existing Foul Water Pipes
  - Proposed Culvert
  - Structure
  - Proposed Attenuation Pond / Infiltration Basin / Wetlands
  - Proposed Stream Diversion

San áireamh tá sonraíocht Shuirbhíreacht Orlánáis Éireann arna atáirgeadh fúis Cheadúnas OSI Uimh. 2010/18CCMA/Comhairle Contae na Gaillimhe. Sáráinn atáirgeadh neamhdaraithe cóipeacht Shuirbhíreacht Orlánáis Éireann agus Rialtas na hÉireann. © Suirbhíreacht Orlánáis Éireann, 2010.

© Suirbhíreacht Orlánáis Éireann. Gach ceart ar chosaint.  
Uimhir cheadúnais 2010/18CCMA/Comhairle Contae na Gaillimhe.

Includes Ordnance Survey Ireland data reproduced under OSI Licence number 2010/18CCMA/Galway County Council.  
Unauthorised reproduction infringes Ordnance Survey Ireland and Government of Ireland copyrights. © Ordnance Survey Ireland, 2010.

© Ordnance Survey Ireland. All rights reserved. Licence number 2010/18CCMA/Galway County Council.

**Clients**



**Consultant**

Corporate House  
City East Business Park  
Ballybrit, Galway, Ireland.

Tel +353 (0)91 460675  
www.N6GalwayCity.ie  
www.arup.ie

**Job Title**  
N6 Galway City Ring Road

**Scale**  
1:1000 @ A3

**Date:**  
February 2018

Issue	Date	By	Chkd	Appd
I1	22/02/2018	AG	HK	EMC

**Drawing Title**  
Drainage Proposals  
Public Sewers

**Drawing Status**

**For Information**

Job No	Drawing No	Issue
233985-00	GCOB-2700-D-331	11